

TYPE

**NOTICE OF INTENTION TO DRILL**

C-1

TO BE FILED WITH THE STATE CORPORATION COMMISSION  
PRIOR TO COMMENCEMENT OF WELL

API Number 15-051-21466  
(For office use only) - 0000

1. Operator Crude Producers, Inc.

Starting Date April 22, 1978

Address P.O. Box 55 Russell, Kansas 67665

County Ellis

2. Contractor John Farmer Inc.

Sec 6 Twp 11 S Rge 19 <sup>R</sup>W

Address 370 W. Wichita- Russell, Kansas 67665

Spot Location SE - NE - SW

3. Type of Equipment: Rotary X Cable Tool \_\_\_\_\_

Nearest Lease Line 330 ft.

4. Well to be Drilled for: Oil X Gas \_\_\_\_\_

Lease Name Armbrister

Disposal \_\_\_\_\_ Input \_\_\_\_\_ Other \_\_\_\_\_

5. Depth of Deepest Fresh Water within 1 mile 100 ft.

6. Depth of Municipal Water Well within 3 miles none ft.

7. Depth to Protect all Fresh Water 200 ft.

8. Amount of Surface Casing to be set 200 ft.


Est. Total Depth 3700 ft.



9. Alternate No. 1 \_\_\_\_\_ No. 2 X

REMARKS:

OPERATOR STATES THAT HE WILL COMPLY WITH K. S. A. 55-128

Signature of Operator

James H. Morris 



**State Corporation Commission of Kansas  
Conservation Division  
245 North Water  
Wichita, Kansas 67202**

4-5-78

**(IF PREFERRED, MAIL IN ENVELOPE)**