

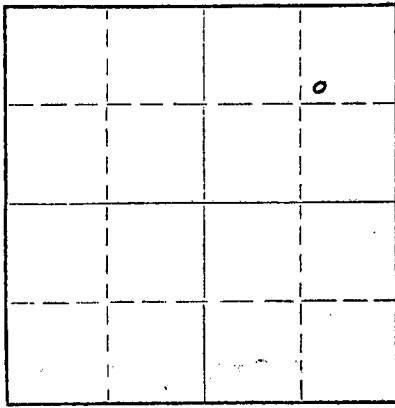
Give All Information Completely  
Make Required Affidavit  
Mail or Deliver Report to:  
Conservation Division  
State Corporation Commission  
211 No. Broadway  
Wichita, Kansas

WELL PLUGGING RECORD

Ellis County, Sec. 30 Twp. 11 Rge. 19 (E) W(W)

Location as "NE/CNW/SW" or footage from lines SW NE NE  
Lease Owner Osage Oil & Gas Co., Inc.  
Lease Name Allbert Well No. 1  
Office Address 709 Petroleum Bldg., Wichita, Kansas  
Character of Well (completed as Oil, Gas or Dry Hole) Dry Hole  
Date well completed August 26, 1956  
Application for plugging filed August 26, 1956  
Application for plugging approved August 26, 1956  
Plugging commenced August 26, 1956  
Plugging completed August 26, 1956  
Reason for abandonment of well or producing formation Not commercial

NORTH



Locate well correctly on above  
Section Plat

If a producing well is abandoned, date of last production 19  
Was permission obtained from the Conservation Division or its agents before plugging was commenced? Yes

Name of Conservation Agent who supervised plugging of this well Eldon Petty  
Producing formation \_\_\_\_\_ Depth to top \_\_\_\_\_ Bottom \_\_\_\_\_ Total Depth of Well 3760 Feet  
Show depth and thickness of all water, oil and gas formations.

OIL, GAS OR WATER RECORDS

CASING RECORD

FORMATION	CONTENT	FROM	TO	SIZE	PUT IN	PULLED OUT

Describe in detail the manner in which the well was plugged, indicating where the mud fluid was placed and the method or methods used in introducing it into the hole. If cement or other plugs were used, state the character of same and depth placed, from \_\_\_\_\_ feet to \_\_\_\_\_ feet for each plug set.

Mud to 185' set plug @ 185' w/  $\frac{1}{2}$  sack hulls & 15 sacks cement.  
Mud to 40', plug w/  $\frac{1}{2}$  sack hulls, 10 sacks cement to bottom of cellar. Job complete 3:45 a.m. 8-26-56

RECEIVED  
STATE CORPORATION COMMISSION

SEP 18 1956

CONSERVATION DIVISION  
WICHITA, KANSAS

09-18-56

(If additional description is necessary, use BACK of this sheet)

Name of Plugging Contractor Garvey Drilling Company  
Address 311 East Third, Wichita, Kansas


STATE OF KANSAS, COUNTY OF SEDGWICK, ss.  
D. F. Moore (employee of owner) or (owner or operator) of the above-described well, being first duly sworn on oath, says: That I have knowledge of the facts, statements, and matters herein contained and the log of the above-described well as filed and that the same are true and correct. So help me God.

(Signature) D. F. Moore

709 Petroleum Building, Wichita, Kansas  
(Address)

SUBSCRIBED AND SWORN to before me this 17th day of September, 19 56

Ruby Gourley  
Notary Public.



PLUGGING  
FILE SEC. 30 T. 11 R. 19W  
BOOK PAGE 93 LINE 18

RUBY GOURLEY  
My commission expires July 13, 1960

# WELL LOG

15051-00949-0000

COMPANY OSAGE OIL & GAS COMPANY

SEC. 30 T. 11S R. 9W

FARM Allbert

NO. 1


LOC. SW, NE, NE

TOTAL DEPTH 3760'

COUNTY Ellis Co., Kansas

COMM. August 16, 1956 COMP. August 26, 1956

CONTRACTOR GARVEY DRILLING COMPANY



CASING 8 5/8" @ 192' W/175 sax.

ELEVATION 2110' DF

PRODUCTION D & A

FIGURES INDICATE BOTTOM OF FORMATIONS

85	Top soil & Postrock	Anhydrite	1480'
192	Shale	Topeka	3119'
1195	Shale & sand	Heebner	3341'
1480	Sandy shale & shells	Toronto	3361'
1520	Anhydrite	Lansing	3381'
1865	Shale & shells	Base K.C.	3617'
2150	Shale	Conglomerate	3639'
2305	Shale & shells	Simpson	3685'
3245	Lime & shale		
3645	Lime		
3683	Lime & conglomerate		
3760	Cherty conglomerate.		
3760	T. D.		

**PLUGGING**  
 FILE SEC. 30 T. 11 R. 19 W  
 BOOK PAGE 93 LINE 18

State of KANSAS

County of BARTON

SS:

I, Verne A. Morris of Garvey Drilling Company

upon oath state, that the above and foregoing is a true and correct copy of the log of the #1 Allbert well

Verne A. Morris

Subscribed and sworn to before me this 29th day of August 19 56

My Commission Expires: July 11, 1960

Leed T. Brown  
NOTARY PUBLIC

