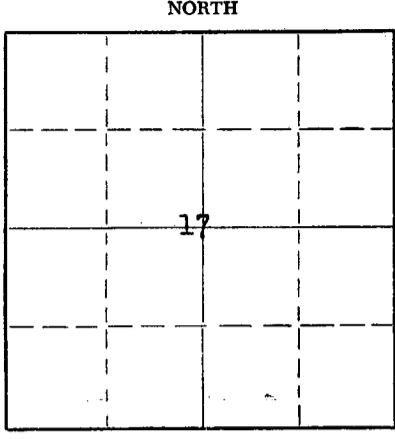


WELL PLUGGING RECORD

Give All Information Completely
Make Required Affidavit
Mail or Deliver Report to:
Conservation Division
State Corporation Commission
800 Bittling Building
Wichita, Kansas

Ellis County, Sec. 17 Twp. 11 Rge. 19 (E) (W)



Locate well correctly on above Section Plat

Location as "NE/CNW%SW%" or footage from lines SW NE SW
Lease Owner National Cooperative Refinery Association
Lease Name Giinther Well No. 3
Office Address 820 Union National Bank Building
Character of Well (completed as Oil, Gas or Dry Hole) Dry
Date well completed July 13, 1953
Application for plugging filed July 14, 1953
Application for plugging approved July 14, 1953
Plugging commenced July 14, 1953
Plugging completed July 14, 1953
Reason for abandonment of well or producing formation Dry

If a producing well is abandoned, date of last production None 19__
Was permission obtained from the Conservation Division or its agents before plugging was commenced? Yes

Name of Conservation Agent who supervised plugging of this well Eldon Petty
Producing formation _____ Depth to top _____ Bottom _____ Total Depth of Well 3593 Feet
Show depth and thickness of all water, oil and gas formations.

OIL, GAS OR WATER RECORDS

CASING RECORD

FORMATION	CONTENT	FROM	TO	SIZE	PUT IN	PULLED OUT
				8 5/8"	264'	None

Describe in detail the manner in which the well was plugged, indicating where the mud fluid was placed and the method or methods used in introducing it into the hole. If cement or other plugs were used, state the character of same and depth placed, from _____ feet to _____ feet for each plug set.
Mudded hole to 240', dumped 25 sacks cement. Mudded hole to 40', set rock bridge, dumped 10 sacks cement to base of cellar. Job complete.

(Mud used as cementing or plugging material was extra heavy mud)


RECEIVED
STATE CORPORATION COMMISSION
JUL 16 1953
CONSERVATION DIVISION
07-16-53

Name of Plugging Contractor M. B. Armer
Address Wichita, Kansas

STATE OF Kansas, COUNTY OF Sedgwick, ss.
James C. Hogwood (employee of owner) or (owner or operator) of the above-described well, being first duly sworn on oath, says: That I have knowledge of the facts, statements, and matters herein contained and the log of the above-described well as filed and that the same are true and correct. So help me God.

(Signature) James C. Hogwood
(Address) _____

SUBSCRIBED AND SWORN TO before me this 15 day of July, 19 53
My commission expires June 30, 1954



C. Orville May
Notary Public.

PLUGGING
FILE SEC. 17 T. 11 R. 19W
BOOK PAGE 115 LINE 12

KANSAS WELL LOG BUREAU --- KANSAS GEOLOGICAL SOCIETY

508 EAST MURDOCK - WICHITA, KANSAS

COMPANY National Co-op Refinery Assn

SEC. 17 T. 118 R. 19/w

FARM Olinthor

NO. 3

LOC. SW NE SW

TOTAL DEPTH 3593

COMM. 7/1/53

COMP. 7/14/53

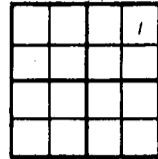
SHOT OR TREATED

CONTRACTOR M. B. ARMOR

ISSUED

COUNTY Ellis

KANSAS



CASING

20	10
15	8 264'
12	6
13	5

ELEVATION 2008' K.B.

PRODUCTION D & A

FIGURES INDICATE BOTTOM OF FORMATIONS

Sand	100
Shale & Shells	264
Shale, Shells & Sand	925
Sand	1025
Anhydrite	1050
Sand & Iron	1100
Sand & Shale	1185
Shale & Red Bed	1295
Sand, Shale & Shells	1430
Shale & Shell	1890
Salt, Shale & Shells	1975
Shale & Lime Streaks	2010
Shale & Shells	2200
Shale & Lime	2315
Shale & Lime Brim.	2485
Shale & Lime	2870
Shale & Shells	3015
Shale & Lime	3510
Chert, Lime & Shale	3550
Shale & Lime	3593

FORMATION TOPS (R.B. Meas.)

TOPEKA	2995
HEEBNER	3216
LAUSING	3254
MARMATON	3504
CONGLOMERATE	3526
SIMPSON	3566
ARBUCKLE	3578

I hereby certify that this is a true and correct log of the above described well as shown by the drilling reports.

M. B. ARMOR

By *L. P. Spruery*

STATE OF KANSAS
COUNTY OF SEDGWICK 53

Subscribed and sworn to before me, a notary public, in and for said County and State this 17th day of July, 1953.

Core Lacey
Notary Public

My Commission Expires: Feb. 13, 1956.

PLUGGING
FILE SEC 17 T 11 R 19w
BOOK PAGE 112 LINE 12

RECEIVED
STATE CORPORATION COMMISSION
JUL 20 1953
CONSERVATION DIVISION
Wichita, Kansas