


Give All Information Completely
Make Required Affidavit
Mail or Deliver Report to:
Conservation Division
State Corporation Commission
211 No. Broadway
Wichita, Kansas

WELL PLUGGING RECORD

Ellis County. Sec 16 Twp. 11S Rge. 19W (E) (W)
Location as "NE/CNW/SW" or footage from lines. SW SW SE
Lease Owner Okmar Oil Company
Lease Name Wiles Well No. 5
Office Address 1132 Wichita Plaza, Wichita, Kansas 67202
Character of Well (completed as Oil, Gas or Dry Hole) Dry Hole
Date well completed 4-8-65 19
Application for plugging filed 4-8-65 19
Application for plugging approved 4-8-65 19
Plugging commenced 4-8-65 19
Plugging completed 4-8-65 19
Reason for abandonment of well or producing formation Dry Hole

If a producing well is abandoned, date of last production 19
Was permission obtained from the Conservation Division or its agents before plugging was commenced? yes



Locate well correctly on above Section Plat

Name of Conservation Agent who supervised plugging of this well Eldon Petty, Hays, Kansas
Producing formation _____ Depth to top _____ Bottom _____ Total Depth of Well 3523 Feet
Show depth and thickness of all water, oil and gas formations.

OIL, GAS OR WATER RECORDS

CASING RECORD

| FORMATION | CONTENT | FROM | TO | SIZE | PUT IN | PULLED OUT |
|-----------|---------|------|----|--------|--------|------------|
| | | | | 8 5/8" | 179' | none |
| | | | | | | |
| | | | | | | |
| | | | | | | |

Describe in detail the manner in which the well was plugged, indicating where the mud fluid was placed and the method or methods used in introducing it into the hole. If cement or other plugs were used, state the character of same and depth placed, from _____ feet to _____ feet for each plug set.

Plugged with Sun Cementers trucks 125 sacks Posmix through swedge @ surface casing

RECEIVED
STATE CORPORATION COMMISSION

APR 12 1965

CONSERVATION DIVISION
Wichita, Kansas

(If additional description is necessary, use BACK of this sheet)

Name of Plugging Contractor Leben Drilling, Inc.
Address Box 486, Great Bend, Kansas

STATE OF KANSAS, COUNTY OF BARTON, ss.
Leslie Kite (employee of owner) or (owner or operator) of the above-described well, being first duly sworn on oath, says: That I have knowledge of the facts, statements, and matters herein contained and the log of the above-described well as filed and that the same are true and correct. So help me God.


(Signature) Leslie Kite

P. O. Box 486, Great Bend, Kansas
(Address)

SUBSCRIBED AND SWORN to before me this 9th day of April, 19 65

My commission expires April 1, 1967

Wanda D. [Signature]
Notary Public.



DRILLER'S LOG

COMPANY: Okmar Oil Company
 CONTRACTOR: LEBEN DRILLING, INC.
 FARM: WILES #5
 LOCATION: SW SW SE Sec. 16-11S-19W
 ELLIS COUNTY, KANSAS
 COMMENCED: 4-1-65
 COMPLETED: 4-8-65

| | | |
|------|-------------|------------------------|
| 0 | 90 | Sand & Clay |
| 90 | 180 | Shale |
| 180 | 374 | Shale, Shells, Sand |
| 374 | 705 | Shale, Shells, Redbed |
| 705 | 950 | Sand, Shale |
| 950 | 1245 | Redbed, Shale |
| 1245 | 1285 | Anhydrite |
| 1285 | 1660 | Shale |
| 1660 | 1985 | Shale, Lime |
| 1985 | 3170 | Lime, Shale |
| 3170 | 3523 | Lime |
| | <u>3523</u> | <u>RTD - D & A</u> |

RECEIVED
STATE CORPORATION COMMISSION

APR 12 1965

CONSERVATION DIVISION
Wichita, Kansas

Set 8 5/8" used surface casing @ 179' cemented with 150 sacks
Sunset 2% Gel


I, Leslie Kite, do hereby certify that the above and foregoing is a true and correct copy of the log of the Wiles #5 well, located SW SW SE of Section 16, Township 11 South, Range 19 West, Ellis County, Kansas, as reflected by the records of Leben Drilling, Inc.

Leslie Kite

Leslie Kite

STATE OF KANSAS)
) SS
COUNTY OF BARTON)

Subscribed and sworn to before me, a Notary Public, in and for Barton County, Kansas, this 9th day of April, 1965.



Ulanda Nichols

Ulanda Nichols

My Commission Expires:
April 1, 1967