

STATE OF KANSAS
STATE CORPORATION COMMISSION

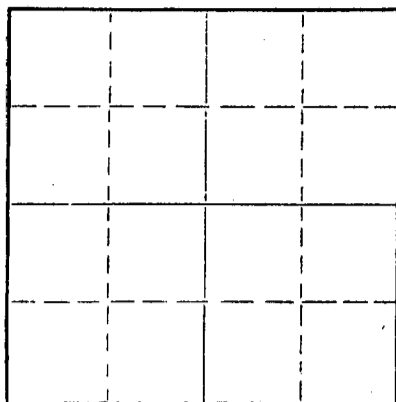
Give All Information Completely
Make Required Affidavit
Mail or Deliver Report to:
Conservation Division
State Corporation Commission
211 No. Broadway
Wichita, Kansas

WELL PLUGGING RECORD

Ellis County, Sec. 13 Twp. 11 Rge. (E) 19 (W)

Location as "NE/CNW/SW" or footage from lines C SE SE
Lease Owner Murfin Drilling Company
Lease Name Metz Well No. one
Office Address 617 Union Center - Wichita, Kansas 67202
Character of Well (completed as Oil, Gas or Dry Hole) Dry Hole
Date well completed 1-17-67 19
Application for plugging filed 1-17-67 19
Application for plugging approved 1-17-67 19
Plugging commenced 1-17-67 19
Plugging completed 1-17-67 19
Reason for abandonment of well or producing formation Dry Hole

NORTH



Locate well correctly on above
Section Plat

If a producing well is abandoned, date of last production 19
Was permission obtained from the Conservation Division or its agents before plugging was commenced? yes

Name of Conservation Agent who supervised plugging of this well Leo F. Massey - Hays, Kansas
Producing formation _____ Depth to top _____ Bottom _____ Total Depth of Well 3519 Feet
Show depth and thickness of all water, oil and gas formations.

OIL, GAS OR WATER RECORDS

CASING RECORD

FORMATION	CONTENT	FROM	TO	SIZE	PUT IN	PULLED OUT

Describe in detail the manner in which the well was plugged, indicating where the mud fluid was placed and the method or methods used in introducing it into the hole. If cement or other plugs were used, state the character of same and depth placed, from _____ feet to _____ feet for each plug set.

1st Plug @ 450' w/ 1/2 sacks Hulls 25 Sacks of Cement
2nd Plug @ 40' w/ 1/2 Sacks Hulls 15 Sacks of Cement
5 sacks in rat hole

RECEIVED
STATE CORPORATION COMMISSION
JAN 30 1967
CONSERVATION DIVISION
Wichita, Kansas

(If additional description is necessary, use BACK of this sheet)
Name of Plugging Contractor Murfin Drilling Company
Address 617 Union Center - Wichita, Kansas 67202

STATE OF KANSAS, COUNTY OF SEDGWICK, ss.
W. R. Murfin (employee of owner) or (owner or operator) of the above-described well, being first duly sworn on oath, says: That I have knowledge of the facts, statements, and matters herein contained and the log of the above-described well as filed and that the same are true and correct. So help me God.

(Signature) MURFIN DRILLING COMPANY
W. R. Murfin (Address)

SUBSCRIBED AND SWORN to before me this 26th day of January, 19 67
ADELA MIZENER, Notary Public
My commission expires November 5, 1970



Notary Public.

WELL LOG

COMPANY Murfin & Art Small

SEC. 13 T. 11 R. 19W
LOC. C SE SE

FARM Metz NO. one

RIG. NO. 15

TOTAL DEPTH 3519'


COUNTRY Ellis - Kansas
KANSAS

COMM. 1-4-67 COMP. 1-17-67

SHOT OR TREATED

CONTRACTOR Murfin Drilling Company

ISSUED



CASING

20 10
15 8
12 7" @ 1267' w/470 sacks
13 6
5

ELEVATION

PRODUCTION Dry Hole

FIGURES INDICATE BOTTOM OF FORMATIONS

- 518 Shale
- 575 Sand
- 730 Shale & Sand - Pyrite
- 940 Sand
- 1040 Shale
- 1255 Red Bed
- 1297 Anhydrite
- 1760 Shale - Shells
- 2035 Shale-Lime
- 2259 Lime
- 3020 Shale - Lime
- 3439 Lime
- 3485 Cherty Lime
- 3507 Lime
- 3519 Arb.
- 3519 RTD

RECEIVED
STATE CORPORATION COMMISSION
JAN 30 1967
CONSERVATION DIVISION
Wichita, Kansas


State of KANSAS
County of SEDGWICK } ss:

I, W. R. Murfin of the Murfin Drilling Company

upon oath state that the above and foregoing is a true and correct copy of the log of the Metz #1 well.

W. R. Murfin
W. R. Murfin

Subscribed and sworn to before me this 26th day of January 19 67



My Commission Expires: ADELA MIZENER, Notary Public
My commission expires November 5, 1970

Adela Mizener
NOTARY PUBLIC