

STATE OF KANSAS
STATE CORPORATION COMMISSION

WELL PLUGGING RECORD

OR
FORMATION PLUGGING RECORD

Give All Information Completely
Make Required Affidavit
Mail or Deliver Report to:
Conservation Division
State Corporation Commission
800 Bitting Building
Wichita, Kansas

Strike out upper line
when reporting plug-
ging off formations.

Ellis County. Sec. 13 Twp. 11 Rge. 19 (W)

Location as "NE $\frac{1}{4}$ NW $\frac{1}{4}$ SW $\frac{1}{4}$ " or footage from lines SW SW SE

Lease Owner. Sohio Petroleum Company

Lease Name Metz Well No. 1

Office Address Russell, Kansas

Character of Well (completed as Oil, Gas or Dry Hole) Dry Hole

Date well completed September 18 1948

Application for plugging filed September 27 1948

Application for plugging approved September 28 1948

Plugging commenced October 3 1948

Plugging completed October 8 1948

Reason for abandonment of well or producing formation Non-commercial

If a producing well is abandoned, date of last production 19

Was permission obtained from the Conservation Division or its agents before plugging was com-
menced? Yes

Name of Conservation Agent who supervised plugging of this well M. A. Rives

Producing formation Depth to top Bottom Total Depth of Well 3475 Feet

Show depth and thickness of all water, oil and gas formations.

OIL, GAS OR WATER RECORDS

CASING RECORD

Formation	Content	From	To	Size	Put In	Pulled Out
Arbuckle Dolomite	Water	3463	3475	5 $\frac{1}{2}$ "	3463	2854

Describe in detail the manner in which the well was plugged, indicating where the mud fluid was placed and the method or methods used in introducing it into the hole. If cement or other plugs were used, state the character of same and depth placed, from feet to feet for each plug set.

PBTD Lane Wells plug 3349

Dumped Crushed rock from 3349 to 3253

Dumped Cement from 3253 to 3210

Dumped Heavy Mud from 3210 to 200

Dumped Cement from 200 to 5'

(If additional description is necessary, use BACK of this sheet)

Correspondence regarding this well should be addressed to Sohio Petroleum Company

Address Box 671, Russell, Kansas

STATE OF KANSAS, COUNTY OF RUSSELL, ss.

J. H. Bond (employee of owner) or (owner or operator) of the above-described well,



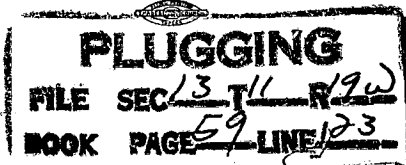
being first duly sworn on oath, says: That I have knowledge of the facts, statements, and matters herein contained and the log of the above-described well as filed and that the same are true and correct. So help me God.

(Signature) J. H. Bond

(Address) 1948
Notary Public

SUBSCRIBED AND SWORN to before me this 14 day of October

My commission expires April, 21, 1952



Metz Well No. 1

Casing Record: -
 13" - 65'
 8" - 1003'
 5½" - 3463'

Company - Sohio Petro. Company
 Contractor - Aylward Engr. Co.

Commenced - August 11, 1948
 Completed - August 25, 1948

Description:
 SW¼SW¼SE¼ of Section
 13-11S-19W, Ellis Co.,
 Ks.
 Elevation - 1901'

<u>Formation</u>	<u>From</u>	<u>To</u>	<u>Remarks</u>
Sand	0x20 0	20	
Shale sticky	20	180	Set 13" at 65', cemented with 100
Shale	180	415	sax.
Shale and Shells	415	538	
Sand	538	580	
Shale and Shells	580	731	
Dakota Sand	731	910	
Shale and Sand	910	1003	
Red Bed	1003	1225	Set 8" Casing at 1003', cemented
Sand Hard	1225	1296	with 500 sax.
Red Bed and Shale	1296	1535	
Shale & Red Bed w/sand streaks	1535	1675	
Salt and Shale	1675	1780	
Shale and Shells	1780	2130	
Shale and Lime	2130	2370	
Shale	2370	2420	
Shale and Shells	2420	2525	
Lime and Shale	2525	2700	
Shale	2700	2765	
Shale and Lime	2765	3130	
Lime	3130	3387	
Lime and Shale	3387	3406	
Lime	3406	3449	
Show of oil	3449	3460	
Lime	3460	3475	Set 5½" Casing at 22 3463', cemented with 150 sax,

I Certify that this is a true and correct copy of the Drillers Log, to the best
of my knowledge and belief.

PLUGGING
 FILE SEC-13-T-11-R(196)
 BOOK PAGE 59 LINE 25

/s/ Al Skalsky