


STATE OF KANSAS
STATE CORPORATION COMMISSION

WELL PLUGGING RECORD

Give All Information Completely
Make Required Affidavit
Mail or Deliver Report to:
Conservation Division
State Corporation Commission
P. O. Box 17027
Wichita, Kansas 67217
NORTH

Ellis County, Sec. 14 Twp. 11 S Rge. 19 W (E) (W)

Location as "NE/CNW/SW" or footage from lines NW NW SW
Lease Owner Clinton Oil Company
Lease Name H.W. Vine #3 Well No.
Office Address Great Bend, Kansas 67530
Character of Well (completed as Oil, Gas or Dry Hole) Oil
Date well completed 11-2 1951
Application for plugging filed 6-27 1974
Application for plugging approved 6-27 1974
Plugging commenced 7/5/74 19
Plugging completed 7/9/74 19
Reason for abandonment of well or producing formation depleted.



Locate well correctly on above Section Plat

If a producing well is abandoned, date of last production 8-16 1973
Was permission obtained from the Conservation Division or its agents before plugging was commenced? yes

Name of Conservation Agent who supervised plugging of this well Massey
Producing formation _____ Depth to top _____ Bottom _____ Total Depth of Well 3497 Feet
Show depth and thickness of all water, oil and gas formations.

OIL, GAS OR WATER RECORDS

CASING RECORD

FORMATION	CONTENT	FROM	TO	SIZE	PUT IN	PULLED OUT
				8-5/8	1279	none
				5 1/2"	3485	1699'

Describe in detail the manner in which the well was plugged, indicating where the mud fluid was placed and the method or methods used in introducing it into the hole. If cement or other plugs were used, state the character of same and depth placed, from _____ feet to _____ feet for each plug set.

Checked hole, ran sand to 3450' and ran 4 sacks cement.
Shot pipe at 2416', pipe parted approximately 1700'.
Pulled 81 joints. Set rock bridge at 490 to 475' and ran 6 1/2 yards greasy mix.

PLUGGING COMPLETE.

RECEIVED
STATE CORPORATION COMMISSION

SEP 24 1974

CONSERVATION DIVISION
Wichita, Kansas

(If additional description is necessary, use BACK of this sheet)
KELSO CASING PULLING

Name of Plugging Contractor
Address CHASE, KANSAS

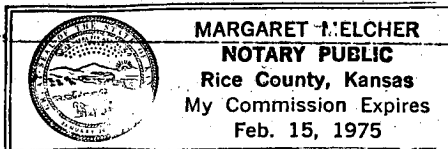
STATE OF KANSAS COUNTY OF RICE, ss.

R. DARRELL KELSO (employee of owner) or (owner or operator) of the above-described well, being first duly sworn on oath, says: That I have knowledge of the facts, statements, and matters herein contained and the log of the above-described well as filed and that the same are true and correct. So help me, God.

(Signature) R. Darrell Kelso
CHASE, KANSAS

SUBSCRIBED AND SWORN TO before me this 17th day of July, 1974

Margaret Melcher
Notary Public.



COPY


WELL LOG BUREAU—KANSAS GEOLOGICAL SOCIETY
508 East Murdock, Wichita, Kansas

Company- CONTINENTAL OIL COMPANY
Farm- H. W. Vine No. 3

SEC. 11 T. 11 R. 19W
NW NW SW

Total Depth. 3497
Comm. 10-9-51 Comp. 11-2-51
Shot or Treated.
Contractor. Herndon Drlg Co.
Issued. 3-1-52

County Ellis
KANSAS



Elevation. 1964 DE

Production. Phy. Pot. 178 BOPD

CASING:

13" 140' cem w/200 sx
8 5/8" 1280' cem w/575 sx
5 1/2" 3488' cem w/200 sx

Figures Indicate Bottom of Formations.

surface 145
shale, shells 1270
anhydrite 1320
shale, lime 1955
lime sandy 2 050
lime, shale 2985
lime 3489
lime 3497
Total Depth

Tops:
Heebner 3139
Lansing 3178
Conglomerate 3414
Arbuckle 3484

Gravity 23.4°

RECEIVED
STATE CORPORATION COMMISSION
JUN 28 1974
CONSERVATION DIVISION
Wichita, Kansas