


STATE OF KANSAS  
STATE CORPORATION COMMISSION

WELL PLUGGING RECORD

Give All Information Completely  
Make Required Affidavit  
Mail or Deliver Report to:  
Conservation Division  
State Corporation Commission  
800 Bitting Building  
Wichita, Kansas

Ellis County, Sec. 14 Twp. 11 Rge. 19 (E) W (W)

NORTH



Locate well correctly on above  
Section Plat

Location as "NE/CNW\*SWK" or footage from lines NW NW NW  
Lease Owner Trans Era Petroleum, Inc.  
Lease Name Vine "A" Well No. 1  
Office Address Russell, Kansas  
Character of Well (completed as Oil, Gas or Dry Hole) Dry  
Date well completed 2/24/54 19  
Application for plugging filed 2/22/54 19  
Application for plugging approved 2/22/54 19  
Plugging commenced 2/23/54 19  
Plugging completed 2/24/54 19  
Reason for abandonment of well or producing formation Dry Hole

If a producing well is abandoned, date of last production \_\_\_\_\_ 19  
Was permission obtained from the Conservation Division or its agents before plugging was commenced? Yes

Name of Conservation Agent who supervised plugging of this well Eldon Petty  
Producing formation \_\_\_\_\_ Depth to top \_\_\_\_\_ Bottom \_\_\_\_\_ Total Depth of Well 3575 Feet  
Show depth and thickness of all water, oil and gas formations.

OIL, GAS OR WATER RECORDS

CASING RECORD

FORMATION	CONTENT	FROM	TO	SIZE	PUT IN	PULLED OUT
				13 3/8	193'	None

Describe in detail the manner in which the well was plugged, indicating where the mud fluid was placed and the method or methods used in introducing it into the hole. If cement or other plugs were used, state the character of same and depth placed, from \_\_\_\_\_ feet to \_\_\_\_\_ feet for each plug set.

PLUGGING RECORD

Pumped 140 sacks of cement by Sun Cementing Co.

(If additional description is necessary, use BACK of this sheet)

Name of Plugging Contractor \_\_\_\_\_  
Address \_\_\_\_\_

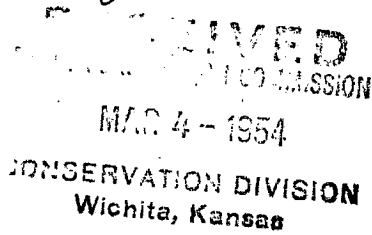
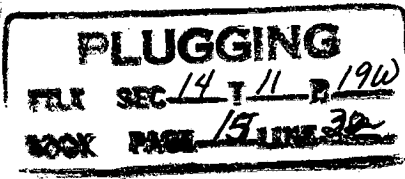
STATE OF KANSAS, COUNTY OF RUSSELL, ss.  
H. R. Michaelis (employee of owner) or (owner or operator) of the above-described well, being first duly sworn on oath, says: That I have knowledge of the facts, statements, and matters herein contained and the log of the above-described well as filed and that the same are true and correct. So help me God.

(Signature) H. R. Michaelis  
Russell, Kansas  
(Address)

SUBSCRIBED AND SWORN TO before me this 1st day of March, 1954

Margie Cooper  
Notary Public.

My commission expires 1-30-57.



Trans Era Petroleum, Inc.  
Vine "A" #1

NW NW NW 14-11-19  
Ellis County, Kans.

Total Depth 3575'  
Comm. 2/9/54  
Comp. 2/24/54

Casing

Cement

13 3/8" Set @ 193'

165 sacks Portland

Formation	Depth
Clay-sand	135
Shale	220
Shale-sand-	830
Sand	900
Shale-sand	1000
Shale	1150
Red bed-shale	1560
Shale	1980
Shale-shells	2081
Shale	2300
Lime-shale	2942
Shale	3030
Shale-lime	3218
Lime	3466
Lime-shale	3527
Cherty Conglomerate	3553
Arbuckle	3575'

STATE OF KANSAS )  
                              ) 68  
RUSSELL COUNTY )

I hereby certify that the above information is true and correct to  
the best of my knowledge.

Pera Btz

Subscribed and sworn to before me this 1st day of March, 1954.

Margie Cooper  
Notary Public

My commission expires: 1-30-57.

