

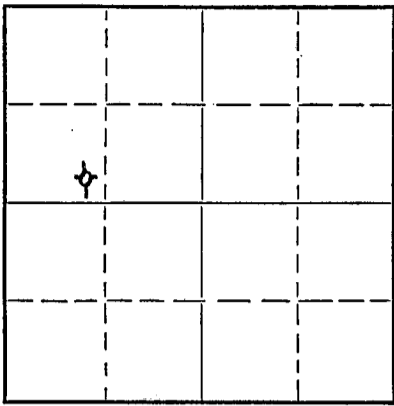
STATE OF KANSAS
STATE CORPORATION-COMMISSION

WELL PLUGGING RECORD

Give All Information Completely
Make Required Affidavit
Mail or Deliver Report to:
Conservation Division
State Corporation Commission
800 Bitting Building
Wichita, Kansas

ELLIS County. Sec. 14 Twp. 11 Rge. 19 (E) Wⁿ (W)

Location as "NE/CNW¹/₄SW¹/₄" or footage from lines C/SE SW NW
Lease Owner Don E. Pratt
Lease Name H. W. Vine Well No. 2
Office Address Box 656, Hays, Kansas
Character of Well (completed as Oil, Gas or Dry Hole) Dry Hole.
Date well completed 11-17-51 19
Application for plugging filed 11-17-51 19
Application for plugging approved 11-17-51 19
Plugging commenced 11-17-51 19
Plugging completed 11-17-51 19
Reason for abandonment of well or producing formation Lost Hole due to Dakota Water.
If a producing well is abandoned, date of last production 19
Was permission obtained from the Conservation Division or its agents before plugging was commenced? Yes (Verbally)



Locate well correctly on above Section Plat

Name of Conservation Agent who supervised plugging of this well Mr. Eldon Petty
Producing formation Depth to top Bottom Total Depth of Well 1438' Feet
Show depth and thickness of all water, oil and gas formations.

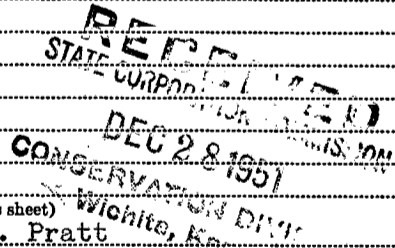
OIL, GAS OR WATER RECORDS

CASING RECORD

Formation	Content	From	To	Size	Put In	Pulled Out
				8-5/8" OD	186'	None

Describe in detail the manner in which the well was plugged, indicating where the mud fluid was placed and the method or methods used in introducing it into the hole. If cement or other plugs were used, state the character of same and depth placed, from feet to feet for each plug set.

1st Plug 160' 60 Sks on 1st Plug
2nd Plug 30' 10 Sks on 2nd Plug



(If additional description is necessary, use BACK of this sheet)
Correspondence regarding this well should be addressed to Don E. Pratt
Address Box 656, Hays, Kansas


STATE OF Kansas, COUNTY OF Ellis, ss.
Don E. Pratt (employee of owner) or (owner or operator) of the above-described well,
being first duly sworn on oath, says: That I have knowledge of the facts, statements, and matters herein contained and the log of the above-described well as filed and that the same are true and correct. So help me God.

(Signature) [Signature]
(Address) Hays, Kansas

SUBSCRIBED AND SWORN to before me this 17th day of December, 1951
Helen Ringes Notary Public.

My commission expires October 1, 1955


23-5091-s 8-50-10M



Well: Vine # 2.,
 Location: S. SW NW 14-11-19W
 Company: Don E. Pratt Oil Operator
 Contractor: Overland Drilling Co., ~~XXXX~~,
 Commenced: 11-13-51
 Completed: 12-17-51
 Elevation: 1981 D.F.
 Total Depth: ~~2918~~ 1438

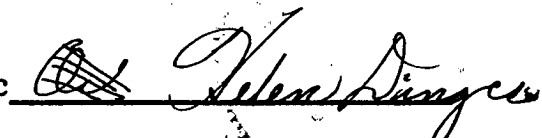
<u>DEPTH</u>	<u>FORMATION</u>	XXXX 8 5/8" casing: Set @ 186'
0-186	Cement	
186-500	Shale & Shells	
580-760	Shale & shells	
760-1060	Sand	
10-60-1110	xxx Redbed	
1110-1282	Shale & shells	
1282-1340	Anhydrite	
1340-1347	Anhydrite	
1347-1438	Shale	
1438	Plugged hole.,	

Now comes Don E. Pratt, who states that he is familiar with the drilling of oil and gas wells and knows of his own knowledge that the Vine # 2, located in SE SW NW-14-11-19 Ellis County, Kansas, was drilled to total depth of 1438 feet. Same was plugged and abandoned.


 Don E. Pratt.,

Subscribed and sworn to before me, a Notary Public, this 17th day of December, 1951.,

My commission expires: October 1, 1955.,

Notary Public 

ST
 DEC 28 1951

PLUGGING
 FILE SEC-14T-11-R-19W
 BOOK PAGE 125 LINE 23