

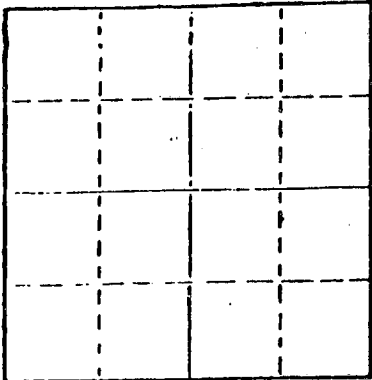
STATE OF KANSAS  
STATE CORPORATION COMMISSION

WELL PLUGGING RECORD

Give All Information Completely  
Make Required Affidavit  
Mail or Deliver Report to  
Conservation Division  
State Corporation Comm.  
245 North Water  
Wichita, KS 67202

Ellis County, Sec. 12 Twp. 11 Rge. 19 E/W  
Location as "NE/CNW 1/4 SW 1/4" or footage from lines  
165' South of SW SE NE

Lease Owner J. B. Collins  
Lease Name Gladys Well No. 4  
Office Address 1007 Cody-Suite A, Hays, KS 67601  
Character of Well (Completed as Oil, Gas or Dry Hole) \_\_\_\_\_



Locate well correctly on above  
Section Plot

Dry Hole  
Date Well completed 3-31 19 79  
Application for plugging filed 3-31 19 79  
Application for plugging approved 3-31 19 79  
Plugging commenced 3-31 19 79  
Plugging completed 3-31 19 79  
Reason for abandonment of well or producing formation \_\_\_\_\_

Dry Hole  
If a producing well is abandoned, date of last production 19 \_\_\_\_\_

Was permission obtained from the Conservation Division or  
its agents before plugging was commenced? yes

Name of Conservation Agent who supervised plugging of this well Leo Massey  
Producing formation \_\_\_\_\_ Depth to top \_\_\_\_\_ Bottom \_\_\_\_\_ Total Depth of Well 3,455'  
Show depth and thickness of all water, oil and gas formations:

OIL, GAS OR WATER RECORDS

CASING RECORD

FORMATION	CONTENT	FROM	TO	SIZE	PUT IN	PULLED OUT
Surface Pipe				8 5/8"	167'	0'

Describe in detail the manner in which the well was plugged, indicating where the mud fluid was placed and the method or methods used in introducing it into the hold. If cement or other plugs were used, state the character of same and depth placed, from \_\_\_\_\_ feet to \_\_\_\_\_ feet for each plug set.

1st plug was set @ 550' w/70 sacks cement  
2nd plug was set @ 160' w/20 sacks cement  
3rd plug was set @ 40' w/10 sacks cement

RECEIVED  
STATE CORPORATION COMMISSION

APR - 6 1979

CONSERVATION DIVISION  
Wichita, Kansas

(If additional description is necessary, use BACK of this sheet)

Name of Plugging Contractor Dreiling Oil, Inc.

STATE OF KANSAS COUNTY OF ELLIS, ss.  
I, Joseph A. Hess, Sec. Treas. of Drlg. Contrc. (employee of owner) or (owner or operator) of the above-described well, being first duly sworn on oath, says: That I have knowledge of the facts, statements, and matters herein contained and the log of the above-described well as filed and that the same are true and correct. So help me God.

(Signature) Joseph A. Hess  
JOSEPH A. HESS, HAYS, KS 67601  
(Address)

SUBSCRIBED AND SWORN TO before me this 5th day of April, 19 79

Cecilia Basgall  
Cecilia Basgall Notary Public.

My commission expires November 17, 1980

CECILIA BASGALL  
NOTARY PUBLIC  
Ellis County, Kansas

# DREILING OIL, INC.

15-051-21667-0000

Victoria, Kansas 67671

J. B. Collins  
1007 Cody-Suite A

## WELL LOG

Company Hays, KS 67601

Sec. 12 Twp. 11 Rng. 19

Farm Gladys No. 4

Location 165' South of SW SE NE

Total Depth 3,455'

County Ellis

Comm. 3-26-79 Comp. 3-31-79

Elevation: 1993 K. B.

Contractor Dreiling Oil, Inc.  
Rt. #1  
Victoria, KS 67671

1990 D. F.

1988 G. R.

### Casing Record

167' - 8 5/8"

### Cement Record

135 sacks cement

### Production:


D & A

### Figures Indicate Bottom of Formations


0'	54'	Top Soil-Sand
54'	555'	Shale
555'	1322'	Shale & Sand
1533'	1366'	Anhydrite
1366'	2125'	Shale
2125'	2308'	Lime
2308'	2540'	Shale & Lime
2540'	2715'	Shale
2715'	3060'	Lime & Shale
3060'	3455'	Lime
3455'	T.D.	

STATE OF KANSAS)  
)ss  
COUNTY OF ELLIS)

I, Joseph A. Hess, Secretary Treasurer of Dreiling Oil, Inc.. upon oath states that the above and foregoing is a true and correct copy from the Daily Drilling Report from the Gladys #4.

  
Joseph A. Hess

Subscribed and sworn to before me this 4th day of April, 1979.

  
Cecilia Bagall Notary Public

My appointment expires: November 17, 1980.

**CECILIA BAGALL  
NOTARY PUBLIC  
Ellis County, Kansas**

**RECEIVED  
STATE CORPORATION COMMISSION**

**APR - 6 1979**

**CONSERVATION DIVISION  
Wichita, Kansas**