

STATE OF KANSAS
STATE CORPORATION COMMISSION


Give All Information Completely
Make Required Affidavit

Mail or Deliver Report to:
Conservation Division
State Corporation Commission
800 Bittling Building
Wichita, Kansas

WELL PLUGGING RECORD
OR
FORMATION PLUGGING RECORD

Strike out upper line
when reporting plug-
ging off formations.

NORTH



Locate well correctly on above
Section Plat

Ellis County, Sec. 12 Twp. 11 Rge. 19 (E) (W)
Location as "NE 1/4 NW 1/4 SW 1/4" or footage from lines SE NW
Lease Owner N. Appleman Co.
Lease Name Wade Well No. 1
Office Address Box 88 Wichita, Kansas
Character of Well (completed as Oil, Gas or Dry Hole) ~~Oil~~ dry hole
Date well completed 11/2/42
Application for plugging filed Nov: 2 19 42
Application for plugging approved Nov. 5 19 42
Plugging commenced Nov. 5 19 42
Plugging completed Nov. 5 19 42
Reason for abandonment of well or producing formation Dry Hole

If a producing well is abandoned, date of last production 19
Was permission obtained from the Conservation Division or its agents before plugging was com-
menced? Yes

Name of Conservation Agent who supervised plugging of this well C. T. K. Alexander
Producing formation Depth to top Bottom Total Depth of Well 3701 Feet
Show depth and thickness of all water, oil and gas formations.



OIL, GAS OR WATER RECORDS

CASING RECORD

Formation	Content	From	To	Size	Put In	Pulled Out
				8"	245'	

Describe in detail the manner in which the well was plugged, indicating where the mud fluid was placed and the method or methods used in introducing it into the hold. If cement or other plugs were used, state the character of same and depth placed, from feet to feet for each plug set.

Filled with mud to 245'
Permanent bridge placed at ~~250'~~ 245'
Cement to 190'
Mud to 26'
Cement to 6'



(If additional description is necessary, use BACK of this sheet)

Correspondence regarding this well should be addressed to Roberts Drilling Co.,
Address Russell, Kansas.

STATE OF Kansas, COUNTY OF Russell, SS.
C. H. Roberts (employee of owner) or (owner or operator) of the above-described well,
being first duly sworn on oath, says: That I have knowledge of the facts, statements, and matters herein contained and the log of the above-described well as filed and that the same are true and correct. So help me God.

(Signature) C. H. Roberts
Russell, Kans (Address)

Subscribed and sworn to before me this 10th day of November, 1942
My commission expires May 25, 1946
M. W. Mc Kenzie
Notary Public.



N. Appleman Co.
Wade #1

Sec. 12 Twp. 11 Rgs. 19 W

County: Ellis, Kansas

Total Depth: 3701'
Comm: 10/12/42 Comp: 11/2/42


Casing
8 5/8" Set at 245'

Cement
100 sacks

Formation	Depth	Formation	Depth
Gravel & Sand Rock	30'	Line	3260'
Sand, Shale & Shells	798	Line	3300'
Shale & Shells	245'	Line	3327'
Shale & Shells	590'	Line	3355'
Bedrock, Sand & Iron	695'	Line	3395'
Sand, Iron & Shale	1100'	Line	3433'
Shale-Red Bed	1370'	Line	3453'
Red Rock	1410'	Line	3483'
Anhydrite	1450'	Line	3530'
Shale & Shells	1545'	Line & Shale	3574'
Red shale & Shells	1750'	Line & Shale	3593'
Red Shale, Salt, Shells	1930'	Chert	3600'
Shale & Shells	2045'	Chert	3603'
Shale, Lime & Shells	2120'	Line	3620'
Lime & Shale	2195'	Conglomerate	3650'
Lime & Shale	2270'	Conglomerate	3662'
Shale & Shells	2330'	Conglomerate & Lime	3688'
Lime & Shale	2380'	Chert & Lime	3701'
Lime & Shale	2455'		
Shale, Lime & Shells	2545'		
Shale, Lime & Shells	2520'		
Lime	2680'		
Shale & Shells	2730'		
Shale & Shells	2790'		
Shale & Lime	2840'		
Lime & Shells	2900'		
Lime & Shale	2950'		
Lime & Shale	2990'		
Shale & Lime	3060'		
Shale & Lime	3115'		
Lime	3155'		
Lime	3190'		
Lime	3215'		

State of Kansas)
) SS
Russell County)

I hereby certify that the above information is true and correct to
the best of my knowledge.



Subscribed and sworn to before me this day, 4 of November, 1942

M. W. J. McKeuzie
NOTARY PUBLIC

My commission expires May 25, 1946



FILED 12 11 1942
BOOK PAGE 55 LINE 12