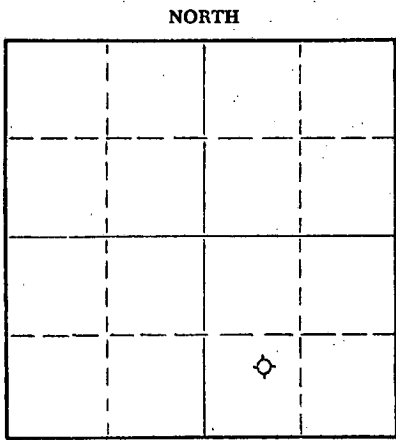


STATE OF KANSAS
STATE CORPORATION COMMISSION

Give All Information Completely
Make Required Affidavit
Mail or Deliver Report to:
Conservation Division
State Corporation Commission
800 Bittling Building
Wichita, Kansas

WELL PLUGGING RECORD

Ellis County, Sec 10 Twp. 11 Rge. 19 (E) W (W)
Location as "NE/CNWxSWx" or footage from lines NE SW SE
Lease Owner Okmar Oil Company
Lease Name Wickham Well No. 2
Office Address 812 ~~Waller~~ ^{National Bank} Building, Wichita, Kansas
Character of Well (completed as Oil, Gas or Dry Hole) Dry Hole
Date well completed 7-11 19 54
Application for plugging filed 7-11 19 54
Application for plugging approved 7-11 19 54
Plugging commenced 7-11 19 54
Plugging completed 7-11 19 54
Reason for abandonment of well or producing formation Too low structurally



Locate well correctly on above Section Plat

If a producing well is abandoned, date of last production -- 19
Was permission obtained from the Conservation Division or its agents before plugging was commenced? Yes

Name of Conservation Agent who supervised plugging of this well Eldon Petty, Hays, Kansas
Producing formation -- Depth to top -- Bottom -- Total Depth of Well 3595 Feet
Show depth and thickness of all water, oil and gas formations.

OIL, GAS OR WATER RECORDS

CASING RECORD

FORMATION	CONTENT	FROM	TO	SIZE	PUT IN	PULLED OUT
				8-5/8"	190.97	

Describe in detail the manner in which the well was plugged, indicating where the mud fluid was placed and the method or methods used in introducing it into the hole. If cement or other plugs were used, state the character of same and depth placed, from feet to feet for each plug set.

Filled hole with mud to 180'; set plug;
1/2 sack hulls, 15 sacks cement. Filled
hole with mud to 40'; set plug then
filled to top with 10 sacks cement, 1/2
sack hulls.

ED
JUL 16 1954
CONSERVATION DIVISION
Wichita, Kansas



(If additional description is necessary, use BACK of this sheet)
Name of Plugging Contractor C-G Drilling Co.
Address 107 Rule Building, Wichita, Kansas

STATE OF KANSAS, COUNTY OF SEDGWICK, ss.
Vicky Jacobs (employee of owner) or (owner or operator) of the above-described well, being first duly sworn on oath, says: That I have knowledge of the facts, statements, and matters herein contained and the log of the above-described well as filed and that the same are true and correct. So help me God.

(Signature) Vicky Jacobs C-G DRILLING CO.
Office Manager
107 Rule Building, Wichita, Kansas
(Address)

SUBSCRIBED AND SWORN to before me this 14th day of July, 19 54
June 17, 1957
My commission expires

Barbara Donaldson
Notary Public.



CONTRACTOR'S WELL LOG

OPERATOR Okmar Oil Company FARM NAME Wickham #2
 LOCATION NE SW SE, SEC. 10-11-19W
 POOL NAME Session COUNTY Ellis STATE Kansas
 COMMENCEMENT DATE July 1, 1954 COMPLETION DATE July 11, 1954

LOG OF WELL

Elevation: 2031 R.B.
 All measurements from the top of rotary bushing.

FROM	TO	FORMATION	DEVIATION FROM VERTICAL	REMARKS:
0	190	Sand-Shale		
190	1190	Sand-Shale		
1190	1375	Shale-Shells		
1375	1405	Anhydrite		
1405	1415	Shale-Shells		
1415	1885	Shale-Shells	0° - 1500'	
1885	2080	Shale-Shells	0° - 2000'	
2080	2240	Shale-Lime Streak		
2240	2325	Lime-Shale		
2325	2490	Lime-Shale		
2490	2570	Lime-Shale	0° - 2500'	
2570	2665	Lime-Shale		
2665	2850	Lime-Shale		
2850	2980	Lime-Shale		
2980	3065	Lime-Shale	0° - 3000'	
3065	3140	Lime-Shale		
3140	3225	Lime		
3225	3252	Lime		
3252	3278	Kansas Lime		
3278	3292	Lime		DST 3274-92
3292	3335	Lime-Shale		
3335	3390	Lime		DST 3324-35
3390	3423	Lime		
3423	3464	Lime		
3464	3495	Lime		DST 3402-64
3495	3565	Lime-Shale	0° - 3500'	
3565	3580	Lime-Shale		
3580	3590	Lime		DST 3576-80
3590	3595	Lime-Shale		

CASING LEFT IN HOLE AFTER COMPLETION

Ran 190.97' (7 jts) 8-5/8" Surface Casing.

STATE OF KANSAS, COUNTY OF SEDGWICK) ss.

The undersigned certifies that to the best of her knowledge and belief, the above facts are true and correct.

C-G DRILLING CO.

By Vicky Jacobs
 Office Manager

Subscribed and sworn to before me this 14th day of July, 1954.

My commission expires: June 17, 1957

Barbara Donaldson
 Notary Public



PLUGGING
 FILE SEC 10 T 11 R 19W
 BOOK PAGE 48 LINE 43

RECEIVED
 STATE CORPORATIONS COMMISSION
 JUL 1 1954
 CONSERVATION DIVISION