


STATE OF KANSAS
STATE CORPORATION COMMISSION

Give All Information Completely
Make Required Affidavit
Mail or Deliver Report to:
Conservation Division
State Corporation Commission
211 No. Broadway
Wichita, Kansas

WELL PLUGGING RECORD

NORTH



Locate well correctly on above
Section Plat

County. Sec. 10 Twp. 11 Rge. 19 (E) (W) X
Location as "NE/CNW/SW" or footage from lines NW NW SW
Lease Owner Okmar Oil Company
Lease Name Albert Well No. #6
Office Address 820 Union National Bldg., Wichita 2, Kansas
Character of Well (completed as Oil, Gas or Dry Hole) _____
Date well completed _____ 19____
Application for plugging filed _____ 19____
Application for plugging approved _____ 19____
Plugging commenced 7-28-62 _____ 19____
Plugging completed 8-2-62 _____ 19____
Reason for abandonment of well or producing formation _____

If a producing well is abandoned, date of last production _____ 19____
Was permission obtained from the Conservation Division or its agents before plugging was commenced? _____

Name of Conservation Agent who supervised plugging of this well Eldon Petty
Producing formation _____ Depth to top _____ Bottom _____ Total Depth of Well 3607 1/2 Feet
Show depth and thickness of all water, oil and gas formations.

OIL, GAS OR WATER RECORDS

CASING RECORD

FORMATION	CONTENT	FROM	TO	SIZE	PUT IN	PULLED OUT

Describe in detail the manner in which the well was plugged, indicating where the mud fluid was placed and the method or methods used in introducing it into the hole. If cement or other plugs were used, state the character of same and depth placed, from _____ feet to _____ feet for each plug set.

Mixed and dumped 1 1/2 sacks cement at 3509'.
Pulled 3 jts. mixed and ran 7 sacks of mud, pumped 13 sacks of mud, mixed and pumped 20 sacks cement, pulled 11 jts, pumped 20 sacks cement, pulled 5 jts.
Mudded hole to 30', mixed and ran 10 sacks of cement for top cap.

RECEIVED
STATE CORPORATION COMMISSION
AUG 6 1962
CONSERVATION DIVISION
Wichita, Kansas

(If additional description is necessary, use BACK of this sheet)

Name of Plugging Contractor Southwest Casing Pulling Co., Inc.
Address Box 364, Great Bend, Kansas


STATE OF Kansas, COUNTY OF Barton, ss.
Southwest Casing Pulling Co., Inc. (employee of owner) or (owner or operator) of the above-described well, being first duly sworn on oath, says: That I have knowledge of the facts, statements, and matters herein contained and the log of the above-described well as filed and that the same are true and correct. So help me God.

(Signature) _____ Sec. _____
Box 364, Great Bend, Kansas
(Address)

SUBSCRIBED AND SWORN to before me this 3 day of August, 19 62

My commission expires 24 October 1964

Indy D. Miller
Notary Public.



COMPANY Okmar Oil Company


SEC. 10 T 11S R. 19W
LOC. NW NW SW

FARM Albert NO. 6

COUNTY Ellis
KANSAS

TOTAL DEPTH 3600
COMM. 1025-56

COMP. 11-3-56



SHOT OR TREATED
CONTRACTOR Murfin Drilling Co.
ISSUED

CASING

20 10
15 8 @ 200' w/150 sx.
12 6
13 5 @ 3599' w/150 sx.

ELEVATION 2063 DF

PRODUCTION

FIGURES INDICATE BOTTOM OF FORMATIONS

Tops:

505 Shale - Shells
530 Sand - Shale
860 Shale - Shells
1030 Sand
1295 Shale - Shells
1400 Red Bed
1432 Anhydrite
1920 Shale - Shells
3150 Lime - Shale
3489 Lime
3565 Lime - Conglomerate
3597 Lime - Shale
3600 Lime

3600 RTD

Anhydrite 1400
Topeka 3025
Heebner 3245
Lansing 3286
Conglomerate 3519
Simpson 3568
Arbuckle 3598

RECEIVED
STATE CORPORATION COMMISSION
AUG 1 1962
CONSERVATION DIVISION
Wichita, Kansas

State of Kansas
County of Sedgwick

W. R. Murfin