


STATE OF KANSAS
STATE CORPORATION COMMISSION

Give All Information Completely
Make Required Affidavit
Mail or Deliver Report to:
Conservation Division
State Corporation Commission
800 Bitting Building
Wichita, Kansas

WELL PLUGGING RECORD



Locate well correctly on above
Section Plat

County. Sec. 10 Twp. 11 Rge. 19 (X) (W)
Location as "NE/CNW/SW" or footage from lines SW NE NW
Lease Owner Okmar Oil Company
Lease Name Falconberry "A" Well No. 2
Office Address 817 Union Nat'l Bank Bldg., Wichita, Kansas
Character of Well (completed as Oil, Gas or Dry Hole) Dry Hole
Date well completed 5-18 19 55
Application for plugging filed 6-12 19 55
Application for plugging approved 6-13 19 55
Plugging commenced 6-13 19 55
Plugging completed 6-22 19 55
Reason for abandonment of well or producing formation Dry Hole

If a producing well is abandoned, date of last production _____ 19____
Was permission obtained from the Conservation Division or its agents before plugging was commenced? Yes

Name of Conservation Agent who supervised plugging of this well Eldon Petty
Producing formation _____ Depth to top _____ Bottom _____ Total Depth of Well 3620 Feet
Show depth and thickness of all water, oil and gas formations.

OIL, GAS OR WATER RECORDS

CASING RECORD

FORMATION	CONTENT	FROM	TO	SIZE	PUT IN	PULLED OUT
				8-5/8"	225'	0
				5-1/2"	2618'	2457'

Describe in detail the manner in which the well was plugged, indicating where the mud fluid was placed and the method or methods used in introducing it into the hole. If cement or other plugs were used, state the character of same and depth placed, from _____ feet to _____ feet for each plug set.



3523 to 3500 ft.	Sand Bridge.
3500 to 3480 ft.	4 sks. cement.
3480 to 220 ft.	Mudded.
220 to 210 ft.	Rock Bridge.
210 to 165 ft.	15 sks. cement.
165 to 35 ft.	Mud.
35 ft. to cellar	10 sks. cement.

(If additional description is necessary, use BACK of this sheet)
Name of Plugging Contractor R & S Pipe Pulling Co.
Address Box 192, Ellinwood, Kansas

STATE OF Kansas COUNTY OF Sedgwick ss.
Robert M. Beren (employee of owner) or (owner or operator) of the above-described well, being first duly sworn on oath, says: That I have knowledge of the facts, statements, and matters herein contained and the log of the above-described well as filed and that the same are true and correct. So help me God.

(Signature) [Signature]
Wichita, Kansas
(Address)

SUBSCRIBED AND SWORN to before me this 6th day of July, 19 55
March 11, 1959
My commission expires _____



CERTIFIED DRILLER'S LOG

COMPANY: OKMAR OIL COMPANY LEASE: FALCONBERRY "A" #2
 CONTRACTOR: H & H DRILLING COMPANY LOCATION: SW NE NW
 10-11-19W
 COMMENCED: 5-6-55 Ellis County, Kansas
 COMPLETED: 5-18-55 CASING RECORD:
 225' of 8-5/8" cem. w/175 sacks cement.
 ELEVATION: 2086 RB 3618' of 5-1/2" cem. w/150 sacks cement.
 POTENTIAL:

<u>FORMATION</u>	<u>DEPTH</u>
Post Rock and Clay	0 - 80
Shale	80 - 550
Red Bed	550 - 930
Sand	930 - 1125
Shale and Shell	1125 - 1180
Red Bed and Shale	1180 - 1437
Anhydrite	1437 - 1475
Red Bed, Shale and Shells	1475 - 1940
Lime	1940 - 2090
Lime and Shale	2090 - 2370
Lime	2370 - 2630
Lime and Shale	2630 - 2900
Lime	2900 - 3204
Lime and Shale	3204 - 3261
Lime	3261 - 3401
Lime and Shale	3401 - 3446
Lime	3446 - 3620
RTD	3620

I hereby certify that this is a true and correct copy of the above log to the best of my knowledge.

R. E. Hartman
 R. E. HARTMAN

STATE OF KANSAS)
) SS
 COUNTY OF SEDGWICK)

RECEIVED
 STATE CORPORATION COMMISSION

JUL 9 - 1955

Subscribed and sworn to before me this 24th day of SEPTEMBER 1955.
 CONSERVATION DIVISION
 Wichita, Kansas



Berenice Kooker
 Berenice Kooker, Notary Public

My Commission Expires: January 12, 1956

PLUGGING
 PER SEC 10 T 11 R 1944
 BOOK PAGE 130 LINE 39