

STATE OF KANSAS
STATE CORPORATION COMMISSION

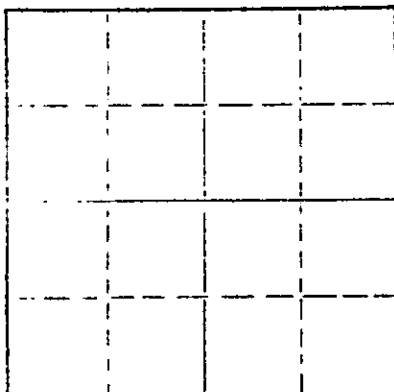
Form CP-4

Give All Information Completely
Make Required Affidavit
Mail or Deliver Report to:
Conservation Division
State Corporation Commission

P. O. Box 17027
Wichita, Kansas 67217
NORTH

WELL PLUGGING RECORD

Ellis County, Sec. 30 Twp. 11S Rge. (E) 19 (W)
Location as "NE/CNWxSWx" or footage from lines NW NE SE
Lease Owner Murfin Drilling Company
Lease Name Zerfas Well No. 2
Office Address 617 Union Center, Wichita, Kansas 67202
Character of Well (completed as Oil, Gas or Dry Hole) Dry Hole
Date well completed July 27 1974
Application for plugging filed July 27 1974
Application for plugging approved July 27 1974
Plugging commenced July 27 1974
Plugging completed July 27 1974
Reason for abandonment of well or producing formation Dry Hole



Locate well correctly on above
Section Plat

If a producing well is abandoned, date of last production _____ 19____
Was permission obtained from the Conservation Division or its agents before plugging was commenced? Yes

Name of Conservation Agent who supervised plugging of this well Leo Massey, Hays, Kansas
Producing formation _____ Depth to top _____ Bottom _____ Total Depth of Well 3781 Feet
Show depth and thickness of all water, oil and gas formations.

OIL, GAS OR WATER RECORDS

CASING RECORD

| FORMATION | CONTENT | FROM | TO | SIZE | PUT IN | PULLED OUT |
|-----------|---------|------|----|--------|--------|------------|
| | | | | 8 5/8" | 171' | None |
| | | | | | | |
| | | | | | | |
| | | | | | | |
| | | | | | | |
| | | | | | | |
| | | | | | | |
| | | | | | | |
| | | | | | | |
| | | | | | | |

Describe in detail the manner in which the well was plugged, indicating where the mud fluid was placed and the method or methods used in introducing it into the hole. If cement or other plugs were used, state the character of same and depth placed, from _____ feet to _____ feet for each plug set.

1st plug @ 650' w/70 sx
2nd plug @ 185' w/20 sx
3rd plug @ 40' w/20 sx

RECEIVED
STATE CORPORATION COMMISSION

AUG 26 1974

CONSERVATION DIVISION
WICHITA, KANSAS


(If additional description is necessary, use BACK of this sheet)

Name of Plugging Contractor Sun Oil Well Cementing, Inc.
Address Box 169, Great Bend, Kansas

STATE OF Kansas COUNTY OF Sedgwick, ss.
James R. Dahiels (employee of owner) or (owner or operator) of the above-described well, being first duly sworn on oath, says: That I have knowledge of the facts, statements and matters herein contained and the log of the above-described well as filed and that the same are true and correct. So help me God.

(Signature) [Signature]
617 Union Center, Wichita, Kansas 67202
(Address)

Subscribed and sworn to before me this 20th day of August 19 74
Barbara Cole, Notary Public
My commission expires Sept. 5, 1976



Notary Public.

WELL LOG

COMPANY Murfin Drilling Company

SEC. 30 T. 11S R. 19W
LOC. NW NE SE

FARM Zerfas NO. 2


RIG. NO. 15

TOTAL DEPTH 3781'

COUNTY Ellis
KANSAS

COMM. 7-17-74

COMP. 7-27-74



CONTRACTOR Murfin Drilling Company

| CASING | |
|--------|------------------------|
| 20 | 10 |
| 15 | 8 5/8" @ 171' w/150 SX |
| 12 | 6 |
| 13 | 5 |

ELEVATION 2121 GL

PRODUCTION D & A

FIGURES INDICATE BOTTOM OF FORMATIONS

| | |
|------|-----------------------|
| 140 | Sand - shale |
| 171 | Shale |
| 1275 | Cement & shale & sand |
| 1471 | Shale - red bed |
| 1515 | Anhydrite |
| 1760 | Shale |
| 2315 | Shale & sand |
| 3130 | Lime - shale |
| 3781 | Lime |
| 3781 | TD |

RECEIVED
STATE CORPORATION COMMISSION


AUG 26 1974

CONSERVATION DIVISION
Wichita, Kansas

State of Kansas
County of Sedgwick } ss:

I, James R. Daniels of the Murfin Drilling Company

upon oath state that the above and foregoing is a true and correct copy of the log of the Zerfas #2 well.



Subscribed and sworn to before me this 20th day of August 1974

BARBARA COLE, Notary Public
My Commission Expires Sept. 5, 1976

James R. Daniels
Barbara Cole
NOTARY PUBLIC