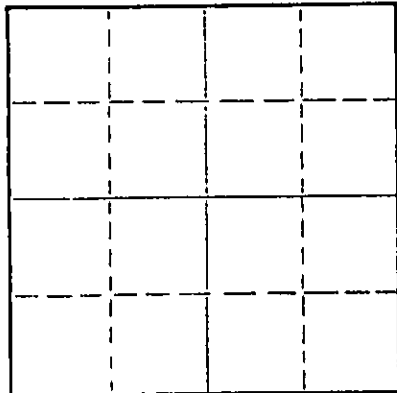


STATE OF KANSAS
STATE CORPORATION COMMISSION

Give All Information Completely
Make Required Affidavit
Mail or Deliver Report to:
Conservation Division
State Corporation Commission
P. O. Box 17027
Wichita, Kansas 67217
NORTH

WELL PLUGGING RECORD



Locate well correctly on above
Section Plat

Logan County, Sec. 12 Twp. 11 Rge. 33W (E) (W)
Location as "NE/CNWKSWK" or footage from lines SW SE SE
Lease Owner Donald C. Slawson
Lease Name Kruse 'O' Well No. 1
Office Address 200 Douglas Building Wichita, Kansas 67202
Character of Well (completed as Oil, Gas or Dry Hole) Dry Hole
Date well completed August 14 1978
Application for plugging filed August 14 1978
Application for plugging approved August 14 1978
Plugging commenced August 14 1978
Plugging completed per CP-3 8/25/78 August 14, 1978
Reason for abandonment of well or producing formation Dry Hole

If a producing well is abandoned, date of last production 19
Was permission obtained from the Conservation Division or its agents before plugging was commenced? yes

Name of Conservation Agent who supervised plugging of this well Gilbert Balthazor
Producing formation Depth to top Bottom Total Depth of Well 4624' Feet
Show depth and thickness of all water, oil and gas formations.


OIL, GAS OR WATER RECORDS

CASING RECORD

FORMATION	CONTENT	FROM	TO	SIZE	PUT IN	PULLED OUT
	290.09	surface	298'	8 5/8"		

Describe in detail the manner in which the well was plugged, indicating where the mud fluid was placed and the method or methods used in introducing it into the hole. If cement or other plugs were used, state the character of same and depth placed, from feet to feet for each plug set.

1st plug @ 1500' w/70 sx
2nd plug @ 240' w/20 sx
Top plug @ 40' w/10 sx



(If additional description is necessary, use BACK of this sheet)

Name of Plugging Contractor Slawson Drilling Company, Inc.
Address 200 Douglas Building Wichita, Kansas 67202

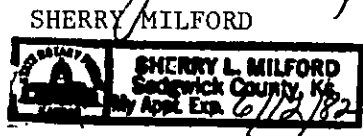
STATE OF KANSAS, COUNTY OF SEDGWICK, ss.
R. J. THATCHER (employee of owner) or (owner or operator) of the above-described

well, being first duly sworn on oath, says: That I have knowledge of the facts, statements, and matters herein contained and the log of the above-described well as filed and that the same are true and correct. So help me God.

(Signature) R. J. THATCHER 200 Douglas Bldg., Wich, KS
(Address)

SUBSCRIBED AND SWORN TO before me this 10th day of November, 1978
Sherry L. Milford Notary Public.

My commission expires 6/12/82



WELL LOG

15-109-20110-0000

OPERATOR: Donald C. Slawson
 200 Douglas Building
 Wichita, Kansas 67202

LEASE: #1 Kruse '0'
 SW SE SE Sec. 12-11-33W
 Logan County, Kansas

CONTRACTOR: Slawson Drilling Co., Inc.
 200 Douglas Bldg.
 Wichita, Kansas 67202

COMMENCED: August 14, 1978

COMPLETED: August 23, 1978

CASING: Surface - 8 5/8" @ 298' w/200 sx 60/40 poz

0 - 302	Surface hole
302 - 1455	Shale and shells
1455 - 1977	Shale and sand
1977 - 2448	Shale and shells
2448 - 2586	Shale
2586 - 2613	Anhydrite
2613 - 3483	Lime and shale
3483 - 3655	Lime
3655 - 4220	Shale and lime
4220 - 4362	Lime
4362 - 4624	Shale and lime
4624	RTD

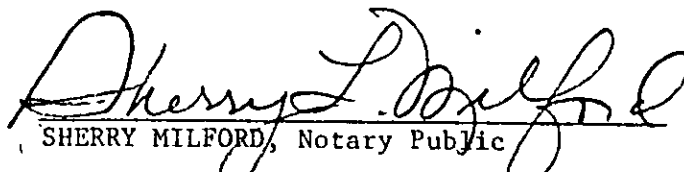
RECEIVED
 STATE CORPORATION COMMISSION
 NOV 20 1978
 CONSERVATION DIVISION
 WICHITA, KANSAS

STATE OF KANSAS)
) SS.
 COUNTY OF SEDGWICK)

I, R. J. THATCHER, of the Slawson Drilling Company, Inc. upon oath state that the above and foregoing is a true and correct copy of the log of the #1 Kruse '0' test.


 R. J. THATCHER

Subscribed and sworn to before me this 10th day of November, 1978.


 SHERRY MILFORD, Notary Public

My Commission Expires: 6/12/82

