

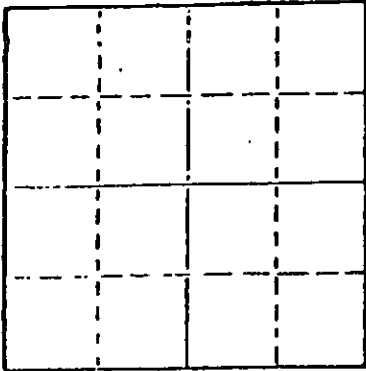
STATE OF KANSAS  
STATE CORPORATION COMMISSION

WELL PLUGGING RECORD

Give All Information Completely  
Make Required Affidavit  
Mail or Deliver Report to  
Conservation Division  
State Corporation Comm.  
245 North Water  
Wichita, KS 67202

Logan County. Sec. 26 Twp. 11 Rge. 33 E/W  
Location as "NE/CNW $\frac{1}{4}$ /SW $\frac{1}{4}$ " or footage from lines C SE NW

Lease Owner Donald C. Slawson  
Lease Name Bertrand G#1 Well No. \_\_\_\_\_  
Office Address Wichita, Kansas 67202  
Character of Well (Completed as Oil, Gas or Dry Hole) \_\_\_\_\_



Locate well correctly on above  
Section Plot

Date Well completed \_\_\_\_\_ 19\_\_\_\_  
Application for plugging filed \_\_\_\_\_ 19\_\_\_\_  
Application for plugging approved \_\_\_\_\_ 19\_\_\_\_  
Plugging commenced ~~8/22/79~~ 8/22/79 19\_\_\_\_  
Plugging completed 8/26/79 19\_\_\_\_  
Reason for abandonment of well or producing formation \_\_\_\_\_  
depleted.

If a producing well is abandoned, date of last production \_\_\_\_\_ 19\_\_\_\_

Was permission obtained from the Conservation Division or its agents before plugging was commenced? yes

Name of Conservation Agent who supervised plugging of this well Balthazor  
Producing formation \_\_\_\_\_ Depth to top \_\_\_\_\_ Bottom \_\_\_\_\_ Total Depth of Well 4760  
Show depth and thickness of all water, oil and gas formations.

OIL, GAS OR WATER RECORDS

CASING RECORD

FORMATION	CONTENT	FROM	TO	SIZE	PUT IN	PULLED OUT
				8-5/8	332	none
				4 1/2"	4759	1902

Describe in detail the manner in which the well was plugged, indicating where the mud fluid was placed and the method or methods used in introducing it into the hold. If cement or other plugs were used, state the character of same and depth placed, from \_\_\_\_\_ feet to \_\_\_\_\_ feet for each plug set.

Sanded to 4100' and ran 4 sacks cement. Shot pipe at 3697', 3072', 2765', 2551', 2015', 1892', pulled 43 joints. Pumped 3 sacks hulls, 70 sacks cement, 21 sacks gel, plug and 60 sacks cement.

PLUGGING COMPLETE.

STATE RECEIVED  
CONSERVATION DIVISION  
SEP 19 1979  
Wichita, Kansas

(If additional description is necessary, use BACK of this sheet)

Name of Plugging Contractor KELSO CASING PULLING  
CHASE, KANSAS

STATE OF KANSAS COUNTY OF RICE, ss.  
R. DARRELL KELSO (employee of owner) or (owner or operator)  
of the above-described well, being first duly sworn on oath, says: That I have knowledge of the facts, statements, and matters herein contained and the log of the above-described well as filed and that the same are true and correct. So help me God.

(Signature) R. Darrell Kelso  
CHASE, KANSAS  
(Address)

SUBSCRIBED AND SWORN TO before me this 17th day of Sept., 1979

Margaret Melcher  
Notary Public.

My commission expires \_\_\_\_\_



WELL LOG

OPERATOR: Donald C. Slawson  
 200 Douglas Building  
 Wichita, Kansas 67202

LEASE: #1 Bertrand 'G'  
 C SE NW Sec. 26-11-33W  
 Logan County, Kansas

CONTRACTOR: Slawson Drilling Company, Inc.  
 200 Douglas Building  
 Wichita, Kansas 67202

COMMENCED: March 14, 1978


COMPLETED: March 25, 1978

0 - 337	Surface hole
337 - 1647	Shale and shells
1647 - 2209	Shale, shells and sand
2209 - 2616	Shale and shells
2616 - 2642	Anhydrite
2642 - 2820	Shale and shells
2820 - 4128	Shale and lime
4128 - 4518	Lime
4518 - 4760	Lime and shale
4760	RTD


STATE OF KANSAS )  
 ) SS.  
 COUNTY OF SEDGWICK )

RECEIVED  
 STATE CORPORATION COMMISSION  
 APR 23 1979  
 CONSERVATION DIVISION  
 Wichita, Kansas

I, R.J. Thatcher, of the Slawson Drilling Company, Inc., upon <sup>state that</sup> the above and foregoing is a true and correct copy of the log of the #1 Bertrand 'G' test.

  
 R.J. Thatcher

Subscribed and sworn to before me this 19th day of April, 1978.

  
 MarGene Hamer, Notary Public

