

15-135-20548-0000

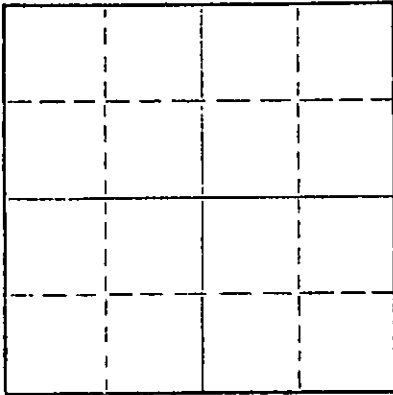
STATE OF KANSAS  
STATE CORPORATION COMMISSION

Form CP-4

Give All Information Completely  
Make Required Affidavit  
Mail or Deliver Report to:  
Conservation Division  
State Corporation Commission  
212 No. Market  
Wichita, Kansas 67202

WELL PLUGGING RECORD

Ness County, Sec. 8 Twp. 18S Rge. (E) 24 (W)  
Location as "NE/CNW/SE/SW" or footage from lines C SW NW  
Lease Owner Patrick Petroleum Co., Circle & United  
Lease Name Peddie Well No. 1  
Office Address 1301 Vickers-KSB&T Bldg., Wichita  
Character of Well (completed as Oil, Gas or Dry Hole) Dry Hole  
Date well completed January 16, 1972  
Application for plugging filed 19  
Application for plugging approved 19  
Plugging commenced January 16, 1972  
Plugging completed January 16, 1972  
Reason for abandonment of well or producing formation Dry Hole



Locate well correctly on above  
Section Plat

If a producing well is abandoned, date of last production 19  
Was permission obtained from the Conservation Division or its agents before plugging was commenced? Yes (Leo Massey of Hays)

Name of Conservation Agent who supervised plugging of this well  
Producing formation Depth to top Bottom Total Depth of Well 4363 Feet  
Show depth and thickness of all water, oil and gas formations.

OIL, GAS OR WATER RECORDS

CASING RECORD

FORMATION	CONTENT	FROM	TO	SIZE	PUT IN	PULLED OUT
	Surface	0	327'	8-5/8"	327'	-----
	Casing					

Describe in detail the manner in which the well was plugged, indicating where the mud fluid was placed and the method or methods used in introducing it into the hole. If cement or other plugs were used, state the character of same and depth placed, from feet to feet for each plug set.

Heavy Mud from Total Depth to 600 Feet,  
70 sax cement; Mud to 300 Feet, plug and  
20 sax cement; Mud to 40 Feet, 1/2 sax Halls,  
plug bridged and 10 sax cement to Base of  
Cellar; 2 sax in rat hole. Job completed  
@ 4:00 A.M. by Allied.


RECEIVED  
STATE CORPORATION COMMISSION  
JAN 20 1972  
CONSERVATION DIVISION  
Wichita, Kansas

(If additional description is necessary, use BACK of this sheet)

Name of Plugging Contractor Allied Cementing Co.  
Address Box 207, Russell, Kansas

STATE OF KANSAS, COUNTY OF SEDGWICK, ss.  
Clarence Michael of Sage Drilling Co. being first duly sworn on oath, says: That I have knowledge of the facts, statements, and matters herein contained and the log of the above described well as filed and that the same are true and correct. So help me God.

(Signature) Clarence Michael  
500 Bitting Bldg., Wichita, Kansas (Address)



Subscribed and sworn to before me this 18th day of January, 1972

Louise K. Whitted - Notary Public

My Commission Expires November 26, 1974

15-135-20548-0000

DRILLERS LOG

PEDDIE NO. 1

CASING RECORD:	OPERATOR:	Patrick Petroleum, Circle & United	DESCRIPTION:
8-5/8" @ 327' w/200 sax cement	CONTRACTOR:	Sage Drilling Co.	C SW NW Sec. 8-18S-24W Ness County, Kansas
TOTAL DEPTH:	COMMENCED:	January 5, 1972	
4363'	COMPLETED:	January 16, 1972	ELEVATION: 2333KB

<u>FORMATION</u>	<u>FROM</u>	<u>TO</u>	<u>REMARKS</u>
Shale & Sand	0	331	
Shale	331	650	
Shale & Sand	650	1400	
Shale	1400	1631	
Anhydrite	1631	1655	
Shale	1655	1845	
Shale & Shells	1845	2285	
Shale & Lime	2285	2650	
Lime & Shale	2650	3590	
Lime	3590	4185	
Lime & Shale	4185	4265	
Lime	4265	4300	
Lime & Shale	4300	4345	
Lime & Chert	4345	4363	D&A


RECEIVED  
STATE CORPORATION COMMISSION  
JAN 20 1972  
CONSERVATION DIVISION  
Wichita, Kansas

I certify that this is a true and correct copy of the above log to the best of my knowledge.

SAGE DRILLING CO., INC.

By Clarence Michael  
Clarence Michael

and sworn to before me this 18th day of January, 1972.



Louise K. Whitted  
Louise K. Whitted - Notary Public

My commission expires:  
November 26, 1974.