

STATE OF KANSAS
STATE CORPORATION COMMISSION

WELL PLUGGING RECORD

Give All Information Completely
Make Required Affidavit
Mail or Deliver Report to
Conservation Division
State Corporation Comm.
245 North Water
Wichita, KS 67202

Ness County. Sec. 12 Twp. 18S Rge. 24W E/W
Location as "NE/CNW $\frac{1}{4}$ SW $\frac{1}{4}$ " or footage from lines
NE/4 NW/4

Lease Owner Vincent Oil Corporation
Lease Name Levan Well No. 1
Office Address 230 O. W. Garvey Bldg. 200 W. Douglas, Wichita
Character of Well (Completed as Oil, Gas or Dry Hole) KS
dry hole

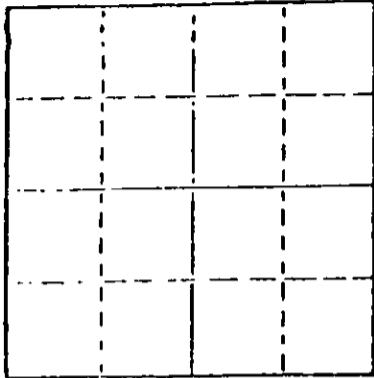
Date Well completed July 16, 1979
Application for plugging filed July 16, 1979
Application for plugging approved July 16, 1979
Plugging commenced July 16, 1979
Plugging completed July 16, 1979

Reason for abandonment of well or producing formation
dry hole

If a producing well is abandoned, date of last production
19

Was permission obtained from the Conservation Division or
its agents before plugging was commenced? yes

Name of Conservation Agent who supervised plugging of this well Marion Schmidt
Producing formation Depth to top Bottom Total Depth of Well 4425'
Show depth and thickness of all water, oil and gas formations.



Locate well correctly on above
Section Plot


OIL, GAS OR WATER RECORDS

CASING RECORD

FORMATION	CONTENT	FROM	TO	SIZE	PUT IN	PULLED OUT
				8-5/8"	506	--

Describe in detail the manner in which the well was plugged, indicating where the mud fluid
was placed and the method or methods used in introducing it into the hold. If cement or other
plugs were used, state the character of same and depth placed, from feet to
feet for each plug set.

Mud to 620', 70 sacks cement
Mud to 490', 20 sacks cement
Mud to 40, plug, 1/4 sack hulls
10 sacks cement, 3 sacks cement in rathole



(If additional description is necessary, use BACK of this sheet)

Name of Plugging Contractor


STATE OF KANSAS COUNTY OF SEDGWICK, ss.

Donald E. Hunt (employee of owner)

of the above-described well, being first duly sworn on oath, says: That I have knowledge of
the facts, statements, and matters herein contained and the log of the above-described well
as filed and that the same are true and correct. So help me God.

(Signature) Donald E. Hunt
Suite 250, 200 West Douglas, Wichita, KS 67202
(Address)

SUBSCRIBED AND SWORN TO before me this 18th day of July, 1979



Kathleen L. Durbin
Notary Public.

DRILLERS LOG

#1 LEVAN
NE/4 NW/4 Section 12-18S-24W
Ness County, Kansas

OPERATOR: VINCENT OIL CORPORATION
230 O. W. Garvey Bldg.,
200 West Douglas
Wichita, Kansas 67202

CONTRACTOR: DUNNE-GARDNER PETORLEUM, INC.
Suite 250, 200 West Douglas
Wichita, Kansas 67202

COMMENCED: July 1, 1979

COMPLETED: July 16, 1979

CASING RECORD: 8-5/8" @ 506' w/450 sx


FROM	TO	DESCRIPTION
0	512	Sand and shale
512	1011	Shale
1011	1022	Blaine
1022	1070	Shale and shells
1070	1665	Red bed, shale and sand
1665	1685	Anhydrite
1685	1792	Shale
1792	3775	Shale and lime
3775	3925	Lime
3925	4055	Lime and shale
4055	4425	Lime
4425		Rotary total depth

STATE OF KANSAS)
) ss
COUNTY OF SEDGWICK)

I hereby certify that the above is a true and correct log to the best of my knowledge and belief.

Donald E. Hunt
Donald E. Hunt

RECEIVED
STATE CORPORATION COMMISSION
JUL 23 1979
CONSERVATION DIVISION
Wichita, Kansas



Subscribed and sworn to before me this 18th day of July, 1979.

My appointment expires:
January 1, 1981

Kathleen L. Durbin
Notary Public