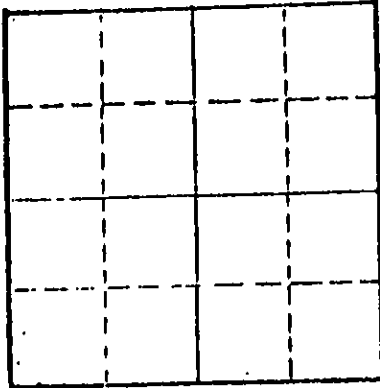


STATE OF KANSAS
STATE CORPORATION COMMISSION

WELL PLUGGING RECORD

Give All Information Completely
Make Required Affidavit
Mail or Deliver Report to:
Conservation Division
State Corporation Commission
P. O. Box 17027
Wichita, Kansas 67217



Locate well correctly on above Section Plot

Ness County, Sec. 12 Twp. 18 Rge. 24 (E) (W)
Location as "NE/CNWSW" or footage from lines C SW NE
Lease Owner: Thunderbird Drilling, Inc.
Lease Name: Levan #A2 Well No.
Office Address: Wichita, Kansas
Character of Well (completed as Oil, Gas or Dry Hole)
Date well completed 19__
Application for plugging filed 19__
Application for plugging approved 19__
Plugging commenced 1/23/74 19__
Plugging completed ~~2/24/74~~ 1/25/74 19__
Reason for abandonment of well or producing formation depleted.

If a producing well is abandoned, date of last production 19__
Was permission obtained from the Conservation Division or its agents before plugging was commenced? yes

Name of Conservation Agent who supervised plugging of this well Massey
Producing formation _____ Depth to top _____ Bottom _____ Total Depth of Well 4352 Feet
Show depth and thickness of all water, oil and gas formations.

OIL, GAS OR WATER RECORDS

CASING RECORD

FORMATION	CONTENT	FROM	TO	SIZE	PUT IN	PULLED OUT
				8-5/8	347	none
				5 1/2"	4331	2682'

Describe in detail the manner in which the well was plugged, indicating where the mud fluid was placed and the method or methods used in introducing it into the hole. If cement or other plugs were used, state the character of same and depth placed, from _____ feet to _____ feet for each plug set.

Checked bottom, ran sand to 4300' and dumped 5 sacks cement. Shot pipe at 3009', 2917', 2826', 2732', worked pipe loose and pulled 86 joints. Allied pumped 2 sacks hulls, 30 sacks gel and 120 poz, 6% gel.

PLUGGING COMPLETE.

RECEIVED
STATE CORPORATION COMMISSION
FEB 4 1974
CONSERVATION DIVISION
Wichita, Kansas

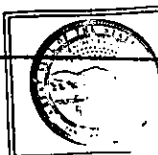
(If additional description is necessary, use BACK of this sheet)
Name of Plugging Contractor: KNIGHT CASING PULLING CO., INC.
Address: CHASE, KANSAS

STATE OF KANSAS COUNTY OF RICE ss.
NOEL J. KNIGHT (employee of owner) or (owner or operator) of the above-described well, being first duly sworn on oath, says: That I have knowledge of the facts, statements, and matters herein contained and the log of the above-described well as filed and that the same are true and correct. So help me God.

(Signature) Noel Knight
CHASE, KANSAS (Address)

Subscribed and Sworn to before me this 28th day of January 19 74

My commission expires



MARGARET MELCHER
NOTARY PUBLIC
Rice County, Kansas
My Commission Expires
Feb. 15, 1975

Margaret Melcher
Notary Public.

15-135-20643-0000

DRILLERS LOG

#2 LEVAN "A"
C SW NE Section 12-18-24W
Ness County, Kansas

OPERATOR: Thunderbird Drilling, Inc.
P. O. Box 18412
Wichita, Kansas

CONTRACTOR: Dunne-Gardner Petroleum, Inc.
Suite 250, 200 West Douglas
Wichita, Kansas

COMMENCED: July 2, 1972

COMPLETED: July 11, 1972

CASING RECORD: 8-5/8" @ 347 w/250 sx
5-1/2" @ 4331 w/100 sx

<u>FROM</u>	<u>TO</u>	<u>DESCRIPTION</u>
0	349	Clay and shale
349	971	Shale
971	983	Anhydrite
983	1060	Shale and shells
1060	1324	Sand
1324	1612	Shale
1612	1650	Anhydrite
1650	1950	Shale
1950	2370	Shale and lime
2370	3570	Lime and shale
3570	4352	Lime
4352		Rotary total depth

RECEIVED
STATE CORPORATION COMMISSION
JAN 24 1974
CONSERVATION DIVISION
Wichita, Kansas

STATE OF KANSAS)
) ss
COUNTY OF SEDGWICK)

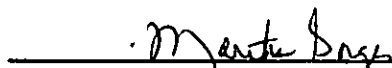
I hereby certify that the above is a true and correct log to the best of my knowledge and belief.



Don Gardner

Subscribed and sworn to before me this 14th day of July, 1972;

My commission expires:
December 14, 1973



Notary Public