

API NUMBER 15-071-20,410.0000

LEASE NAME Cheek

WELL NUMBER 8

1500 Ft. from S Section Line

4710 Ft. from E Section Line

SEC. 6 TWP. 16S RGE. 42W (E) or (W)

COUNTY Greeley

Date Well Completed 12-28-85

Plugging Commenced 12-28-85

Plugging Completed 12-28-85

LEASE OPERATOR Remuda Corporation

ADDRESS P.O. Box 7127, Billings, MT 59103-7127

PHONE# (316) 275-0302 OPERATORS LICENSE NO. 4034

Character of Well D&A

(Oil, Gas, D&A, SWD, Input, Water Supply Well)

Did you notify the KCC/KDHE Joint District Office prior to plugging this well? Yes

Which KCC/KDHE Joint Office did you notify? Steve Durant, Dodge City, KS

Is ACO-1 filed? _____ If not, is well log attached? _____

Producing Formation _____ Depth to Top _____ Bottom _____ T.D. 5600'

Show depth and thickness of all water, oil and gas formations.

OIL, GAS OR WATER RECORDS

CASING RECORD

Formation	Content	From	To	Size	Put in	Pulled out
Surface				8-5/8"	467'	None

Describe in detail the manner in which the well was plugged, indicating where the mud fluid was placed and the method or methods used in introducing it into the hole. If cement or other plugs were used, state the character of same and depth placed, from feet to feet each set.

- 1st plug @ 2795' w/50 sx, 15 sx in rathole.
- 2nd plug @ 1850' w/80 sx,
- 3rd plug @ 498' w/40 sx,
- 4th plug @ 40' w/10 sx,

(If additional description is necessary, use BACK of this form.)

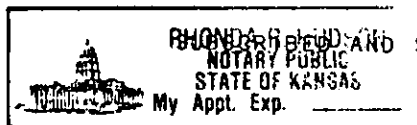
Name of Plugging Contractor Murfin Drilling Company License No. 6033

Address 250 N. Water, Suite 300, Wichita, KS 67202

STATE OF KANSAS COUNTY OF SEDGWICK, ss.

Robert A. Ramseyer, Jr. (Employee of Operator) or (Operator) of above-described well, being first duly sworn on oath, says: That I have knowledge of the facts, statements, and matters herein contained and the log of the above described well as filed that the same are true and correct, so help me God.

(Signature) [Signature]
 Robert A. Ramseyer, Jr., Agent for Opr
 (Address) 250 N. Water, Suite 300
Wichita, Kansas 67202



SWORN TO before me this 3rd day of January, 19 86

Rhonda R. Hudson
 Notary Public
 Rhonda R. Hudson

My Commission Expires: 11-18-87

STATE OF KANSAS COMMISSION

JAN 24 1986
 1-24-86
 CONSERVATION DIVISION

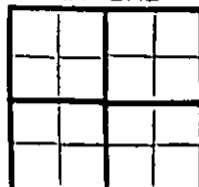
WELL LOG

15-071-20410-0000

COMPANY Remuda Corporation
 P.O. Box 7127
 Billings, MT 59103-7127
FARM Cheek **NO.** 8
RIG. NO. 23
TOTAL DEPTH 5600'
COMM. 12-14-85 **COMP.** 12-28-85
CONTRACTOR Murfin Drilling Company
 250 N. Water, Suite 300
 Wichita, Kansas 67202

SEC. 6 **T.** 16S **R.** 42W
LOC. SW NW SW

COUNTY Greeley
 KANSAS



CASING
 20 10 -5/8" set @ 467' w/150 sx Lite, 3% CC + 100 sx Common, 3% CC.
 15 8
 12 6
 13 5

PRODUCTION

FIGURES INDICATE BOTTOM OF FORMATIONS

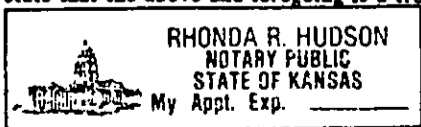
Sand & Shale	82'
Surface Dirt & Shale	160'
Sand & Shale	468'
Shale	955'
Sand & Shale	2756'
Anhydrite	2785'
Sand & Shale	3105'
Lime & Sand & Shale	3350'
Sand & Shale	3550'
Lime & Shale (RTD)	5600'

STATE OF KANSAS
 JAN 24 1983
 CONSERVATION DIVISION

State of KANSAS
 County of SEDGWICK } ss:

I, Robert A. Ramseyer, Jr. of the Murfin Drilling Company

upon oath state that the above and foregoing is a true and correct copy of the log of the Cheek #8 well.



Robert A. Ramseyer, Jr. Agent for Operator
 19 86

Subscribed and sworn to before me this 3rd day of January

My Commission Expires: 11-18-87

Rhonda R. Hudson
 NOTARY PUBLIC
 Rhonda R. Hudson