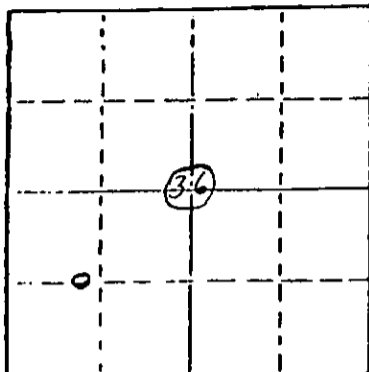


STATE OF KANSAS  
STATE CORPORATION COMMISSION

WELL PLUGGING RECORD

Give All Information Completely  
Make Required Affidavit  
Mail or Deliver Report to  
Conservation Division  
State Corporation Comm.  
245 North Water  
Wichita, KS 67202

Greeley County. Sec. 36 Twp. 16S Rge. 40 R/W  
Location as "NE/CNW $\frac{1}{4}$ SW $\frac{1}{4}$ " or footage from lines \_\_\_\_\_  
E/2 W/2 SW/4 (990 FWL - 1320 FSL of SW/4)  
Lease Owner R.C. Banks  
Lease Name Green Well No. 1  
Office Address Box 242; Midland, TX 79701  
Character of Well (Completed as Oil, Gas or Dry Hole) \_\_\_\_\_



Locate well correctly on above  
Section Plot

Dry Hole  
Date Well completed June 2 1981  
Application for plugging filed June 14 1982  
Application for plugging approved June 16 1982  
Plugging commenced August 9 1982  
Plugging completed August 9 1982  
Reason for abandonment of well or producing formation \_\_\_\_\_

Non-Commercial  
If a producing well is abandoned, date of last production  
None 19

Was permission obtained from the Conservation Division or  
its agents before plugging was commenced? Yes

Name of Conservation Agent who supervised plugging of this well Steve Durant  
Producing formation Chase Depth to top \_\_\_\_\_ Bottom \_\_\_\_\_ Total Depth of Well 3020'  
Show depth and thickness of all water, oil and gas formations.

OIL, GAS OR WATER RECORDS

CASING RECORD

FORMATION	CONTENT	FROM	TO	SIZE	PUT IN	PULLED OUT
				8-5/8"	287'	None
				4 1/2"	3019'	None

Describe in detail the manner in which the well was plugged, indicating where the mud fluid  
was placed and the method or methods used in introducing it into the hold. If cement or other  
plugs were used, state the character of same and depth placed, from \_\_\_\_\_ feet to  
\_\_\_\_\_ feet for each plug set.

Pumped 5 bbls. gelled mud w/ 1 sk hulls  
Pumped 135 sx 50/50 Pozmix cement w/ 6% gel and 3% CaCl followed by  
4 1/2" wiper plug and 10 sx 50/50 Pozmix w/ 6% gel and 3% CaCl.  
Complete 6:00 p.m., 8/9/82. No casing removed.

API Number: 15-071-20,227

(If additional description is necessary, use BACK of this sheet)

Name of Plugging Contractor Dowell

STATE OF Kansas COUNTY OF Seward, ss.  
R.L. Higginbottom, agent (employee of owner) or (owner or operator)  
of the above-described well, being first duly sworn on oath, says: That I have knowledge of  
the facts, statements, and matters herein contained and the log of the above-described well  
as filed and that the same are true and correct. So help me God.

(Signature) [Signature]

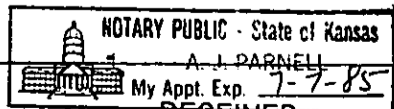
P.O. Box 6, Liberal, KS 67901  
(Address)

SUBSCRIBED AND SWORN TO before me this 10th day of August, 19 82

[Signature]

Notary Public.

My commission expires



RECEIVED  
STATE CORPORATION COMMISSION

8-11-82  
AUG 11 1982

CONSERVATION DIVISION  
Wichita, Kansas

OPERATOR: R.C. Banks  
 CONTRACTOR: Lakin Drilling Co.  
 WELL NAME: Green # 1  
 LOCATION: S.W. 36-16-40  
Greeley County, Kansas  
 GEOLOGIST: \_\_\_\_\_  
 SPUD DATE: 4-26-81  
 COMPLETION DATE: 5-2-81

FOOTAGE:		
<u>0</u>	<u>200</u>	<u>Clay &amp; Sand</u>
<u>200</u>	<u>288</u>	<u>Shale</u>
<u>288</u>	<u>1363</u>	<u>Shale &amp; Sand</u>
<u>1363</u>	<u>1822</u>	<u>Shale</u>
<u>1822</u>	<u>2052</u>	<u>Shale &amp; Anhy.</u>
<u>2052</u>	<u>2306</u>	<u>Salt</u>
<u>2306</u>	<u>2605</u>	<u>Shale &amp; Anhy.</u>
<u>2605</u>	<u>2627</u>	<u>Anhy.</u>
<u>2627</u>	<u>3020</u>	<u>Anhy-Shale &amp; Lime</u>
_____	<u>3020</u>	<u>T.D.</u>
_____	_____	_____
_____	_____	_____
_____	_____	_____
_____	_____	_____
_____	_____	_____

REPORT: Spud in @ 4:00 P.M. 4-26-81 12 1/4" Hole to 288'  
Run 7 Jts. 8 5/8 20# Csg. 279' Set @ 288' Cement with 265 Sx.  
Cl. "H" 1/4# Flocele 3% C.C. Plug down @ 11:30 P.M. 4-26-81  
by Howco  
Run 75 Jts. 4 1/2" 9.5# Csg. Set @ 3020'  
Cement with 400 Sx. "H" with 1/2# Flocele 4 1/2% Gel followed with 200 Sx. 50/50 POZ  
18% salt 10% Gilsonite 3/4% of 1% CFR-2  
Plug down @ 6:30 A.M. 5-2-81 by Howco. Float did not hold - Held  
pressure on Csg. 8 Hrs. Rig released @ 2:30 P.M. 5-2-81

\* \* \* \* \*

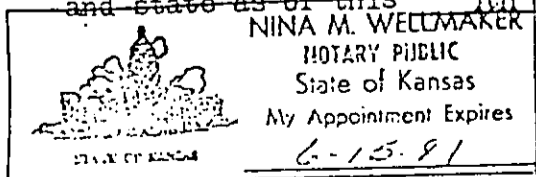
State of Kansas County of Kearny

Louis C Blankenship, Drilling Supt for Lakin Drilling Co, does hereby state that  
 the above and foregoing is a true and correct copy of the log of the Green # 1  
lease; S.W. 36-16-40 (legal); Greeley (county); Kansas.

LAKIN DRILLING COMPANY

By: L.C. Blankenship  
 Louis C Blankenship, Drilling Supt.

Subscribed and sworn to before me, a Notary Public, in and for the aforesaid county  
 and state as of this 5th day of May, 1981.



Nina M. Wellmaker  
 Notary Public

My Commission Expires: 6-15-81