

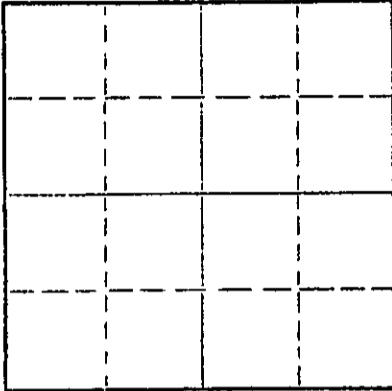
15-165-2041-0000

STATE OF KANSAS
STATE CORPORATION COMMISSION

Form CP-4

Give All Information Completely
Make Required Affidavit
Mail or Deliver Report to:
Conservation Division
State Corporation Commission
P. O. Box 17027
Wichita, Kansas 67217
NORTH

WELL PLUGGING RECORD



Locate well correctly on above
Section Plat

Rush County, Sec. 29 Twp. 16S Rge. 19 (E) W (W)
Location as "NE/CNW&SW" or footage from lines NW SW SW
Lease Owner Alpar Resources, Inc.
Lease Name Schneider Well No. 1
Office Address Allen Building, Box 906, Perryton, Texas 79070
Character of Well (completed as Oil, Gas or Dry Hole) D&A
Date well completed 8-2 1972
Application for plugging filed 8-2 1972
Application for plugging approved 8-2 1972
Plugging commenced 8-2 1972
Plugging completed 8-2 1972
Reason for abandonment of well or producing formation D&A

If a producing well is abandoned, date of last production 19
Was permission obtained from the Conservation Division or its agents before plugging was commenced? yes

Name of Conservation Agent who supervised plugging of this well Leo F. Massey
Producing formation _____ Depth to top _____ Bottom _____ Total Depth of Well 3850 Feet
Show depth and thickness of all water, oil and gas formations.

OIL, GAS OR WATER RECORDS

CASING RECORD

FORMATION	CONTENT	FROM	TO	SIZE	PUT IN	PULLED OUT
				8 5/8"	246'	-0-

Describe in detail the manner in which the well was plugged, indicating where the mud fluid was placed and the method or methods used in introducing it into the hole. If cement or other plugs were used, state the character of same and depth placed, from _____ feet to _____ feet for each plug set.

Plugged @ 550' w/70 sx cement,
20 sx @ 245', 1/2 sx hulls, plug
and 10 sx to surface.


RECEIVED
STATE CORPORATION COMMISSION
AUG 9 1972
8-9-72
CONSERVATION DIVISION
Wichita, Kansas

(If additional description is necessary, use BACK of this sheet)
Name of Plugging Contractor Red Tiger Drilling Co.
Address 1720 Wichita Plaza, Wichita, Ks. 67202

STATE OF Kansas, COUNTY OF Sedgwick, ss.
Jim Farrice (employee of owner) or (owner or operator) of the above-described well, being first duly sworn on oath, says: That I have knowledge of the facts, statements, and matters herein contained and the log of the above-described well as filed and that the same are true and correct. So help me God.

(Signature) Jim Farrice
1720 Wichita Plaza, Wichita, Ks.
(Address)

Subscribed AND SWORN TO before me this 4th day of August, 1972
My commission expires September 29, 1972
James S. Hicks
Notary Public.



15.165-20441-0000

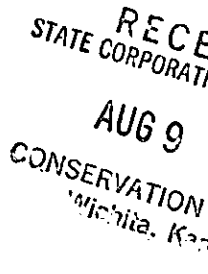
DRILLERS LOG

No. 1 Schneider

CASING RECORD:	COMPANY: Alpar Resources, Inc.	DESCRIPTION:
8 5/8" @ 246'	CONTRACTOR: Red Tiger Drilling Co.	NW SW SW
w/165 sx cement	COMMENCED: July 25, 1972	29-16S-19W
	COMPLETED: August 2, 1972	Rush County,
		Kansas

TOTAL DEPTH: 3850'

ELEVATION:


<u>FORMATION</u>	<u>FROM</u>	<u>TO</u>	<u>REMARKS</u>
Surface Soil, Post Rock, Shale	0	248	
Shale	248	590	
Shale & Sand	590	755	
Sand	755	985	
Red Bed	985	1313	
Anhydrite	1313	1361	
Shale	1361	1990	
Shale & Lime	1990	3130	
Lime	3130	3850	

I certify that this is a true and correct copy of the above log to the best of my knowledge.

RED TIGER DRILLING COMPANY

Jim Farrice
Jim Farrice

Subscribed and sworn to before me this 4th day of August, 1972.



My Commission Expires:
September 29, 1972

James S. Hicks
Notary Public
James S. Hicks