

STATE OF KANSAS
STATE CORPORATION COMMISSION

WELL PLUGGING RECORD

Give All Information Completely
Make Required Affidavit
Mail or Deliver Report to:
Conservation Division
State Corporation Commission
212 No. Market
Wichita, Kansas

Rush County, Sec. 29 Twp. N4S Rge. 19 (W)

Location as "NE/CNW/SW" or footage from lines SESE SW

Lease Owner Frontier Oil

Lease Name Schneider B Well No. 1

Office Address 1720 Kans. State Bank Bldg, Wichita, Kas.

Character of Well (completed as Oil, Gas or Dry Hole) Oil

Date well completed 11-18 1976

Application for plugging filed 19

Application for plugging approved 19

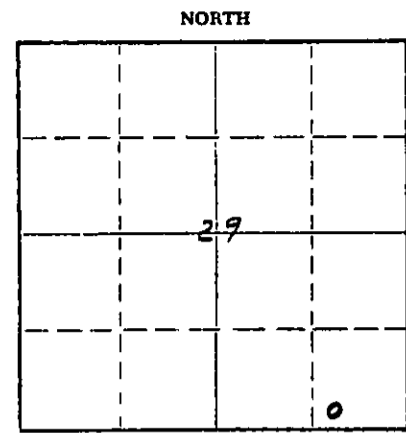
Plugging commenced 12-16 1977

Plugging completed 12-16 1977

Reason for abandonment of well or producing formation Non commercial

If a producing well is abandoned, date of last production 19

Was permission obtained from the Conservation Division or its agents before plugging was commenced? Yes



Locate well correctly on above Section Plat

Name of Conservation Agent who supervised plugging of this well Leo Massey
Producing formation Arbuckle Depth to top 3794 Bottom 3827 Total Depth of Well 3827 Feet
Show depth and thickness of all water, oil and gas formations.

OIL, GAS OR WATER RECORDS

CASING RECORD

FORMATION	CONTENT	FROM	TO	SIZE	PUT IN	PULLED OUT
		0	281	8 5/8	281	None
		0	3817	4 1/2	3817	None

Describe in detail the manner in which the well was plugged, indicating where the mud fluid was placed and the method or methods used in introducing it into the hole. If cement or other plugs were used, state the character of same and depth placed, from _____ feet to _____ feet for each plug set.

DVQ 1348' / 550 SW
Mixt'd gravel 15% cement, 8 5/8" & 4 1/2"
3.5% cement, 4 1/2"
Mixt'd gravel 15% cement, 8 5/8" & 4 1/2"
20% gravel, 4 1/2"
Return plug & gravel 50% cement, 4 1/2"
Shot in place 600"

RECEIVED
12-22-77
DEC 24 1977

CONSERVATION DIVISION
WICHITA, KANSAS


(If additional description is necessary, use BACK of this sheet)
Name of Plugging Contractor Allied Cementing
Address Russell, Kans.

STATE OF KANSAS COUNTY OF SEDGWICK ss.
Maxine V. Starr (employee of owner) or (owner or operator) of the above-described well, being first duly sworn on oath, says: That I have knowledge of the facts, statements, and matters herein contained and the log of the above-described well as filed and that the same are true and correct. So help me God.

(Signature) Maxine V. Starr

1720 Kansas State Bank Building
Wichita, Kansas (Address) 67202

SUBSCRIBED AND SWORN to before me this 21st day of December, 1977



D'Ann Drennan
Notary Public.

DRILLERS LOG

No. 1 Schneider "B"

CASING RECORD:	COMPANY: Frontier Oil Company	DESCRIPTION:
8 5/8" @ 280' w/160 sx cmt.	CONTRACTOR: Red Tiger Drilling Company	SE SE SW Sec. 29-T16S-R19W Rush County, Kansas
4 1/2" @ 3817' w/700 sx cmt.	COMMENCED: October 12, 1976	
TOTAL DEPTH: 3827'	COMPLETED: October 27, 1976	ELEVATION: 2062' KB

<u>FORMATION</u>	<u>FROM</u>	<u>TO</u>	<u>REMARKS</u>
Surface Soil, Shale	0	285	
Shale & Red Bed	285	743	
Dakota Sand	743	971	
Shale & Red Bed	971	1140	
Shale	1140	1309	
Anhydrite	1309	1344	
Shale	1344	1560	
Shale w/Lime	1560	2035	
Lime	2035	2400	
Lime w/Shale	2400	2600	
Lime	2600	3796	
Arbuckle	3796	3827	
RTD		3827	

I certify that this is a true and correct copy of the above log to the best of my knowledge.

RED TIGER DRILLING COMPANY

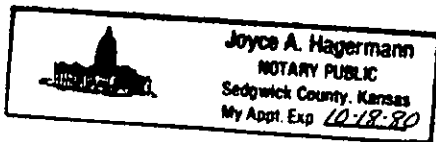
Gloria Fawcett

 Gloria Fawcett

Subscribed and sworn to before me this 1st day of November, 1976.

Joyce A. Hagermann

 Notary Public



RECEIVED
 STATE CORPORATION COMMISSION

NOV 28 1977

CONSERVATION DIVISION
 Wichita, Kansas