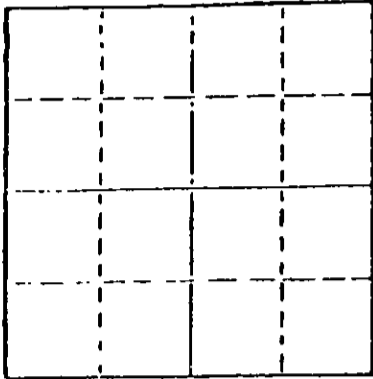


STATE OF KANSAS
STATE CORPORATION COMMISSION

WELL PLUGGING RECORD

Give All Information Completely
Make Required Affidavit
Mail or Deliver Report to
Conservation Division
State Corporation Comm.
245 North Water
Wichita, KS 67202



Locate well correctly on above
Section Plot

Rush County. Sec. 30 Twp. 16S Rge. 19W /E/W
Location as "NE/CNW $\frac{1}{4}$ SW $\frac{1}{4}$ " or footage from lines
SW/4 SW/4 SE/4
Lease Owner Frontier Oil Company
Lease Name Schneider "C" Well No. 1
Office Address 1720 KSB&T Building, Wichita, Kansas 67202
Character of Well (Completed as Oil, Gas or Dry Hole) D & A
Date Well completed July 10, 1977
Application for plugging filed July 10, 1977
Application for plugging approved July 10, 1977
Plugging commenced July 10, 1977
Plugging completed July 10, 1977
Reason for abandonment of well or producing formation D & A

If a producing well is abandoned, date of last production 19__

Was permission obtained from the Conservation Division or its agents before plugging was commenced? Yes

Name of Conservation Agent who supervised plugging of this well Leo F. Massey
Producing formation _____ Depth to top _____ Bottom _____ Total Depth of Well 3,866'
Show depth and thickness of all water, oil and gas formations.

OIL, GAS OR WATER RECORDS

CASING RECORD

FORMATION	CONTENT	FROM	TO	SIZE	PUT IN	PULLED OUT
				8 5/8"	286'	-0-

Describe in detail the manner in which the well was plugged, indicating where the mud fluid was placed and the method or methods used in introducing it into the hold. If cement or other plugs were used, state the character of same and depth placed, from _____ feet to _____ feet for each plug set.

Plug @ 500' w/50 sx cement
Plug @ 240' w/25 sx cement
Plug @ 40' w/10 sx cement
2% Gel

REWD
05-24-77

(If additional description is necessary, use BACK of this sheet)

Name of Plugging Contractor Red Tiger Drilling Company
1720 KSB&T Building, Wichita, Kansas 67202

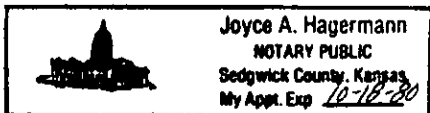
STATE OF Kansas COUNTY OF Sedgwick, ss.
Gloria Fawcett (employee of owner)

of the above-described well, being first duly sworn on oath, says: That I have knowledge of the facts, statements, and matters herein contained and the log of the above-described well as filed and that the same are true and correct. So help me God.

(Signature) Gloria Fawcett
1720 KSB&T Building, Wichita, Kansas
(Address)

SUBSCRIBED AND SWORN TO before me this 1st day of August, 1977.

My commission expires _____
Joyce A. Hagermann
Notary Public.



DRILLERS LOG

No. 1 Schneider "C"

CASING RECORD:

COMPANY: Frontier Oil Company

DESCRIPTION:

8 5/8" @ 292'
w/160 sx cement

CONTRACTOR: Red Tiger Drilling Company

SW/4 SW/4 SE/4
Sec. 30-T16S-R19W
Rush County, Kansas

COMMENCED: June 30, 1977

COMPLETED: July 10, 1977

TOTAL DEPTH: 3,866'

ELEVATION: 2,086' KB

<u>FORMATION</u>	<u>FROM</u>	<u>TO</u>	<u>REMARKS</u>
Surface Soil	0	196	
Clay & Shale	196	294	
Shale	294	610	
Red Bed	610	770	
Sand	770	991	
Red Bed	991	1319	
Anhydrite	1319	1360	
Shale	1360	1980	
Shale & Lime	1980	2140	
Lime & Shale	2140	2950	
Lime	2950	3866	
RTD		3866	


I certify that this is a true and correct copy of the above log to the best of my knowledge.

RED TIGER DRILLING COMPANY

Gloria Fawcett
Gloria Fawcett

Subscribed and sworn to before me this 1st day of August, 1977.

Joyce A. Hagermann
Notary Public



RECEIVED
STATE COMMISSIONER OF GEOL. & MINES

AUG 24 1977

STATE COMMISSIONER OF GEOL. & MINES