

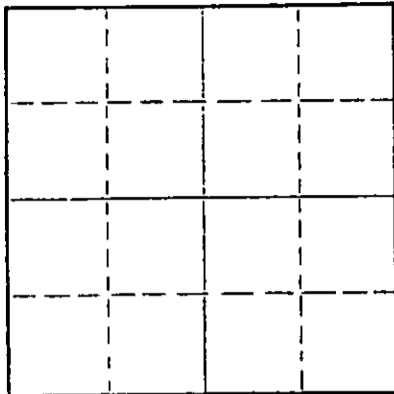
Give All Information Completely
Make Required Affidavit
Mail or Deliver Report to:
Conservation Division
State Corporation Commission
212 No. Market
Wichita, Kansas

WELL PLUGGING RECORD

Rush County, Sec. 28 Twp. 16S Rge. 19W (E) W (W)
NW NW SW

Location as "NE/CNWxSWx" or footage from lines _____
Lease Owner Lebsack Oil Production, Inc.
Lease Name Schmidt Well No. 1
Office Address 120 West Taylor, Lyons, Kansas
Character of Well (completed as Oil, Gas or Dry Hole) D & A
Date well completed 11-14 1968
Application for plugging filed 11-14 1968
Application for plugging approved 11-14 1968
Plugging commenced 11-14 1968
Plugging completed 11-14 1968
Reason for abandonment of well or producing formation _____

NORTH



Locate well correctly on above
Section Plat

If a producing well is abandoned, date of last production _____ 19____
Was permission obtained from the Conservation Division or its agents before plugging was commenced? _____

Name of Conservation Agent who supervised plugging of this well _____
Producing formation _____ Depth to top _____ Bottom _____ Total Depth of Well 3870 Feet
Show depth and thickness of all water, oil and gas formations.

OIL, GAS OR WATER RECORDS

CASING RECORD

FORMATION	CONTENT	FROM	TO	SIZE	PUT IN	PULLED OUT

Describe in detail the manner in which the well was plugged, indicating where the mud fluid was placed and the method or methods used in introducing it into the hole. If cement or other plugs were used, state the character of same and depth placed, from _____ feet to _____ feet for each plug set.

100 sxs. @ 200'

RECEIVED
STATE CORPORATION COMMISSION
DEC 6 1968
CONSERVATION DIVISION
Wichita, Kansas

(If additional description is necessary, use BACK of this sheet)

Name of Plugging Contractor Murfin Drilling Company
Address 617 Union Center Building, Wichita, Kansas 67202


STATE OF KANSAS, COUNTY OF SEDGWICK, ss.
James R. Daniels (employee of owner) or (owner or operator) of the above-described well, being first duly sworn on oath, says: That I have knowledge of the facts, statements, and matters herein contained and the log of the above-described well as filed and that the same are true and correct. So help me God.

(Signature) James R. Daniels

(Address) _____

Subscribed and sworn to before me this 4th day of December, 19 68

Adelae Mizener
Notary Public.



My Commission Expires November 5, 1970

WELL LOG

COMPANY Lebsack Oil Production, Inc.

SEC. 28 T. 16S R. 19W
LOC. NW NW SW

FARM Schmidt NO. 1

RIG. NO. 2

TOTAL DEPTH 3870


COMM. 11-4-68

COMP. 11-14-68

SHOT OR TREATED

CONTRACTOR ISSUED Murfin Drilling Company

COUNTRY Rush
KANSAS



CASINO

20 10
15 8 5/8 w/200 sxs.
12 6
13 5

ELEVATION

PRODUCTION Oil

FIGURES INDICATE BOTTOM OF FORMATIONS


290	Clay, Post Rock, Sand & Shale
651	Shale & Red Bed
700	Shale
960	Sand
1310	Red Bed
1316	Shale
1355	Anhydrite
1540	Shale
1664	Shale
1815	Shale & Lime
2080	Shale & Lime
2195	Lime & Shale
2327	Lime & Shale
2430	Lime & Shale
2475	Lime
2640	Lime & Shale
2766	Shale & Lime
2915	Lime & Shale
3105	Lime & Shale
3200	Lime & Shale
3315	Lime
3425	Lime
3467	Lime
3520	Lime
3581	Lime
3618	Lime
3690	Lime
3738	Lime
3780	Lime
3815	Lime
3849	Shale & Chert
3870	T.D.

RECEIVED
STATE CORPORATION COMMISSION
DEC 6 1968
CONSERVATION DIVISION
Wichita, Kansas

State of KANSAS
County of SEDGWICK } **

I, James R. Daniels of the Murfin Drilling Company

upon oath state that the above and foregoing is a true and correct copy of the log of the Schmidt #1 well.



Subscribed and sworn to before me this 4th day of December 19 68

James R. Daniels

My Commission Expires November 5, 1970
ADELA MIZENER, Notary Public
My commission expires November 5, 1970

Adela Mizener
NOTARY PUBLIC