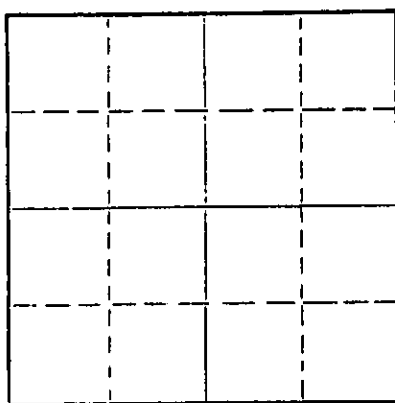


Give All Information Completely
Make Required Affidavit
Mail or Deliver Report to:
Conservation Division
State Corporation Commission
212 No. Market
Wichita, Kansas 67202

WELL PLUGGING RECORD

Rush County, Sec. 17 Twp. 16S Rge. 19W (E) (W)
Location as "NE/CNW/SW" or footage from lines NE SW SW

Lease Owner Donald C. Slawson
Lease Name Oelkers 'A' Well No. 1
Office Address Suite 408 One Twenty Building-Wichita, Kansas 67202
Character of Well (completed as Oil, Gas or Dry Hole) Dry Hole
Date well completed December 1, 1971
Application for plugging filed December 1, 1971
Application for plugging approved December 1, 1971
Plugging commenced December 1, 1971
Plugging completed December 1, 1971
Reason for abandonment of well or producing formation Dry Hole



Locate well correctly on above
Section Plat

If a producing well is abandoned, date of last production 19
Was permission obtained from the Conservation Division or its agents before plugging was commenced? Yes

Name of Conservation Agent who supervised plugging of this well Leo Massey-Box 582-Hays, Kansas
Producing formation _____ Depth to top _____ Bottom _____ Total Depth of Well 3942 Feet
Show depth and thickness of all water, oil and gas formations.

OIL, GAS OR WATER RECORDS

CASING RECORD

| FORMATION | CONTENT | FROM | TO | SIZE | PUT IN | PULLED OUT |
|-----------|---------|------|-----|--------|--------|------------|
| | | 0 | 438 | 8 5/8" | X | |
| | | | | | | |
| | | | | | | |
| | | | | | | |
| | | | | | | |
| | | | | | | |
| | | | | | | |
| | | | | | | |

Describe in detail the manner in which the well was plugged, indicating where the mud fluid was placed and the method or methods used in introducing it into the hole. If cement or other plugs were used, state the character of same and depth placed, from _____ feet to _____ feet for each plug set.

Mud to 680'; 50 sx cement
Mud to 420'; set plug; 25 sx cement
Bridge at 40'; 10 sx cement
2 sx cement in rat hole

Completed at 3:30 p.m., 12-1-71

RECEIVED
STATE CORPORATION COMMISSION
DEC 14 1971
CONSERVATION DIVISION
WICHITA, KANSAS

(If additional description is necessary, use BACK of this sheet)

Name of Plugging Contractor Slawson Drilling Company, Inc.
Address Suite 408 One Twenty Building - Wichita, Kansas 67202

STATE OF KANSAS, COUNTY OF SEDGWICK, ss.

MAURINE V. STARR (employee of owner) or (owner or operator) of the above-described well, being first and last named, do hereby depose and swear on oath, says: That I have knowledge of the facts, statements, and matters herein contained and the log of the above-described well and that the same are true and correct. So help me God.


(Signature) Maurine V. Starr

408 One Twenty Building-Wichita, Kansas
(Address)

Subscribed and sworn to before me this 13th day of December, 1971

My commission expires May 15, 1975

Linda R. Mitchell
Linda R. Mitchell
Notary Public.



WELL LOG

Company: Donald C. Slawson
 Suite 408 One Twenty Building
 Wichita, Kansas 67202

Lease: Oelkers 'A' #1
 NE SW SW, Section 17-16S-19W
 Rush County, Kansas

Total Depth: 3942' Elevation: 2104 K.B.

Contractor: Slawson Drilling Company, Inc.

Commenced: November 22, 1971

Completed: December 1, 1971

Casing: 8 5/8" at 438' with 300 sx cement

| | |
|-----------|----------------|
| 0-130 | Surface Hole |
| 130-1342 | Shale & Shells |
| 1342-1381 | Anhydrite |
| 1381-1604 | Shale & Shells |
| 1604-2383 | Shale & Lime |
| 2383-3488 | Lime & Shale |
| 3488-3942 | Lime |
| 3942 | Total Depth |

RECEIVED
 STATE CORPORATION COMMISSION
 DEC 14 1971
 CONSERVATION DIVISION
 Wichita, Kansas


STATE OF KANSAS)
) SS:
 COUNTY OF SEDGWICK)

I, Maxine V. Starr, of the Slawson Drilling Company, Inc., upon oath state that the above and foregoing is a true and correct copy of the log of the Oelkers 'A' #1 well.

Maxine V. Starr

 MAXINE V. STARR

Subscribed and sworn to before me this 13th day of December, 1971.



Linda R. Mitchell

 Linda R. Mitchell, Notary Public