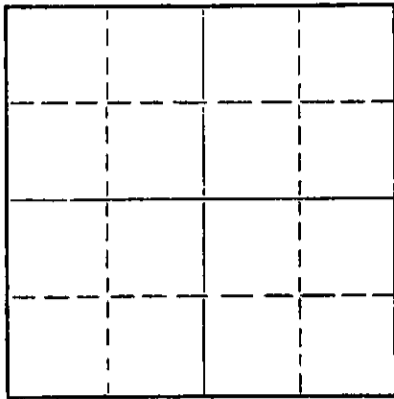


15.465-20163-0000

Give All Information Completely
Make Required Affidavit
Mail or Deliver Report to:
Conservation Division
State Corporation Commission
212 No. Market
Wichita, Kansas

WELL PLUGGING RECORD

NORTH



Locate well correctly on above
Section Plat

Rush County, Sec. 28 Twp. 16S Rge. (E) 19(W)
Location as "NE/CNW%SW%" or footage from lines SE SW NW
Lease Owner Monarch Oil & Gas Company
Lease Name LITTLER Well No. 1
Office Address 1429 Wichita Plaza, Wichita, Kansas 67202
Character of Well (completed as Oil, Gas or Dry Hole) Dry Hole
Date well completed June 27, 1968
Application for plugging filed 19
Application for plugging approved 19
Plugging commenced June 27, 1968
Plugging completed June 27, 1968
Reason for abandonment of well or producing formation Dry Hole

If a producing well is abandoned, date of last production 19
Was permission obtained from the Conservation Division or its agents before plugging was commenced? Yes (Leo Massey)

Name of Conservation Agent who supervised plugging of this well
Producing formation Depth to top Bottom Total Depth of Well 3860 Feet
Show depth and thickness of all water, oil and gas formations.

OIL, GAS OR WATER RECORDS

CASING RECORD

FORMATION	CONTENT	FRDM	TD	SIZE	PUT IN	PULLED OUT
	Surface	0	258'	8-5/8"	6/19/68	-----
	Casing					

Describe in detail the manner in which the well was plugged, indicating where the mud fluid was placed and the method or methods used in introducing it into the hole. If cement or other plugs were used, state the character of same and depth placed, from feet to feet for each plug set.


Heavy Mud from Total Depth to 600 Feet; Plug and 100 sax Cement; Mud to 240 Feet; Plug and 20 sax Cement; Mud to 40 Feet; 1/2 sax Hulls, Plug bridged with Kelly and 10 sax Cement to Base of Cellar; 2 sax Cement in Rat Hole. (Cemented by Globe)

RECEIVED
STATE CORPORATION COMMISSION
JUL 2 1968
CONSERVATION DIVISION
Wichita, Kansas

(If additional description is necessary, use BACK of this sheet)
Name of Plugging Contractor Sage Drilling Co.
Address 500 Bitting Building, Wichita, Kansas 67202

STATE OF KANSAS, COUNTY OF SEDGWICK, ss.
Wayne W. Kahmeyer of Sage Drilling Co. (employee of owner) or (owner or operator) of the above-described well, being first duly sworn on oath, says: That I have knowledge of the facts, statements, and matters herein contained and the log of the above-described well, as filed and that the same are true and correct. So help me God.

(Signature) Wayne W. Kahmeyer
500 Bitting Building, Wichita, Kansas
(Address)



SUBSCRIBED AND SWORN to before me this 1st day of July, 1968
Louise K. Whitted - Notary Public.

DRILLERS LOG

LITTLER NO. 1

CASING RECORD:	OPERATOR: Monarch Oil & Gas Co.	DESCRIPTION:
8-5/8" @ 258' w/200 sax cement	CONTRACTOR: Sage Drilling Co.	SE SW NW Sec. 28-16S-19W Rush County, Kansas
TOTAL DEPTH: 3860'	COMMENCED: June 19, 1968	Elevation: 2064KB
	COMPLETED: June 27, 1968	

<u>FORMATION</u>	<u>FROM</u>	<u>TO</u>	<u>REMARKS</u>
Top Soil & Sand	0	48	
Pyrite Sand	48	89	
Hard Sand & Shale	89	130	
Shale	130	260	
Shale & Red Bed	260	750	
Dakota Sand	750	960	
Shale	960	1307	
Anhydrite	1307	1348	
Shale	1348	1715	
Lime & Shale	1715	2780	
Shale & Lime	2780	3135	
Lime & Shale	3135	3814	
Lime	3814	3824	
Lime, Shale & Chert	3824	3860	D&A


RECEIVED
STATE CORPORATION COMMISSION
JUL 2 1968
CONSERVATION DIVISION
Wichita, Kansas

I certify that this is a true and correct copy of the above log to the best of my knowledge.

SAGE DRILLING CO., INC.

By Wayne W. Kahmeyer
Wayne W. Kahmeyer

Subscribed and sworn to before me this 1st day of July, 1968.



Louise K. Whitted
Louise K. Whitted, Notary Public

My commission expires:
November 26, 1970.