

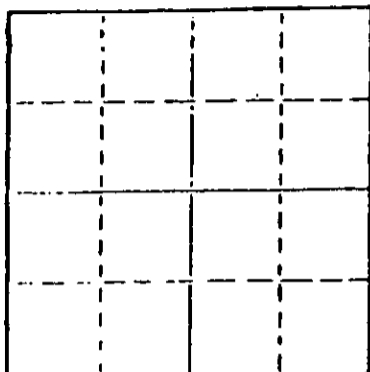
STATE OF KANSAS  
STATE CORPORATION COMMISSION

WELL PLUGGING RECORD

Give All Information Completely  
Make Required Affidavit  
Mail or Deliver Report to  
Conservation Division  
State Corporation Comm.  
245 North Water  
Wichita, KS 67202

Ness County. Sec. 13 Twp. 20S Rge. 21W E/W  
Location as "NE/CNW $\frac{1}{4}$ SW $\frac{1}{4}$ " or footage from lines \_\_\_\_\_

C - SE NW NE  
Lease Owner H-30 Inc.  
Lease Name Isern #1 Well No. \_\_\_\_\_  
Office Address 251 N. Water, Suite 10, Wichita, Ks. 67202  
Character of Well (Completed as Oil, Gas or Dry Hole) \_\_\_\_\_



Locate well correctly on above  
Section Plot

Date Well completed 19 \_\_\_\_\_  
Application for plugging filed 19 \_\_\_\_\_  
Application for plugging approved 19 \_\_\_\_\_  
Plugging commenced 2/12/81 19 \_\_\_\_\_  
Plugging completed 2/19/81 19 \_\_\_\_\_  
Reason for abandonment of well or producing formation \_\_\_\_\_

Depleted  
If a producing well is abandoned, date of last production 19 \_\_\_\_\_

Was permission obtained from the Conservation Division or its agents before plugging was commenced? Yes \_\_\_\_\_

Name of Conservation Agent who supervised plugging of this well Marion Schmidt  
Producing formation \_\_\_\_\_ Depth to top \_\_\_\_\_ Bottom \_\_\_\_\_ Total Depth of Well 4425'  
Show depth and thickness of all water, oil and gas formations.

OIL, GAS OR WATER RECORDS

CASING RECORD

FORMATION	CONTENT	FROM	TO	SIZE	PUT IN	PULLED OUT
				8-5/8"	282	None
				5-1/2"	4423	2716

Describe in detail the manner in which the well was plugged, indicating where the mud fluid was placed and the method or methods used in introducing it into the hold. If cement or other plugs were used, state the character of same and depth placed, from \_\_\_\_\_ feet to \_\_\_\_\_ feet for each plug set.

Plugged off bottom. Ran sand to 4375 and set 5 sacks cement. Shot and worked pipe at 3219, 3100, 2985, 2855 and 2735. Worked pipe free and pulled total of 85 joints. Plugged well with 4 sacks hulls, 15 sacks gel, 70 sacks cement, 6 sacks gel, 1 sack hulls, plug, and 70 sacks cement. Plugging complete.

(If additional description is necessary, use BACK of this sheet)

Name of Plugging Contractor KELSO CASING PULLING  
CHASE, KANSAS

CONSERVATION DIVISION  
WICHITA, KANSAS  
MAR - 4 1981

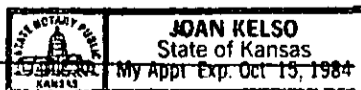
STATE OF Kansas COUNTY OF Rice  
R. Darrell Kelso (employee of owner) or (owner or operator)

of the above-described well, being first duly sworn on oath, says: That I have knowledge of the facts, statements, and matters herein contained and the log of the above-described well as filed and that the same are true and correct. So help me God.

(Signature) R. Darrell Kelso  
Chase, Kansas

SUBSCRIBED AND SWORN TO before me this 3rd day of March, 19 81

My commission expires \_\_\_\_\_



Joan Kelso  
Notary Public.

KANSAS DRILLERS LOG

COMPANY Associated Petroleum Corporation

SEC. 13 T20S R21W  
LOC. C-SE NW NE

FARM Isern

NO. 1

COUNTY Ness

ROTARY TOTAL DEPTH 4,425'

COMM. May 26, 1979

COMP. June 3, 1979

CONTRACTOR H-30, Inc. (Rig #7)

ISSUED June 7, 1979

CASING

10 3/4"

8 5/8" Set at 282' cemented w/200 sxs cement

ELEVATION 2,207' K.B.

5 1/2" Set at 4,423' cemented w/200 sxs cement

4 1/2"

FIGURES INDICATE BOTTOM OF FORMATIONS

Sand and Shale	100'
Shale	287'
Shale, Shells and Sand	1,027'
Sand, Shale and Shells	1,408'
Anhydrite	1,437'
Shale and Shells	1,667'
Shale and Lime	2,135'
Lime and Shale	4,425'
Rotary Total Depth	4,425'


I hereby certify the above and foregoing to be a true and correct log of the above described well as shown by the drilling reports.

H-30, Inc.

*Dean Britting*  
Dean Britting

State of Kansas }  
County of Sedgwick } ss:

Subscribed and Sworn to before me a Notary Public in and for said county and state this 7th day of June 7, 1979.



*Elsie Willison*  
Elsie Willison - Notary Public  
RECORDED  
DEC 17 1980  
REGISTRATION DIVISION  
Topeka, Kansas

My Commission Expires:  
July 25, 1982