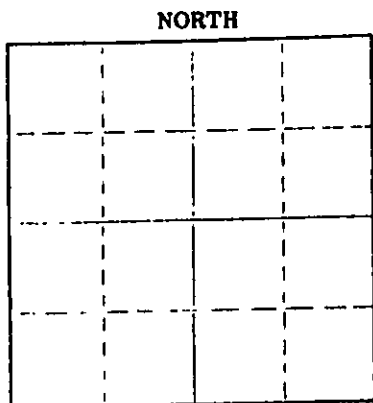


STATE OF KANSAS
STATE CORPORATION COMMISSION
CONSERVATION DIVISION
P. O. BOX 17027
WICHITA, KANSAS 67217

WELL PLUGGING RECORD



Ness County, Sec. 18 Twp. 18 Rge. 26W (E) (W)
Location as "NE/CNWKSW2" or footage from lines SE SE NE
Lease Owner Donald C. Slawson
Lease Name Toadvine 'A' Well No. 1
Office Address 408 120 Bldg., Wichita, Kansas 67202
Character of Well (completed as Oil, Gas or Dry Hole) dry hole
Date well completed August 23 19 76
Application for plugging filed August 23 19 76
Application for plugging approved August 23 19 76
Plugging commenced August 23 19 76
Plugging completed August 23 19 76
Reason for abandonment of well or producing formation dry hole

If a producing well is abandoned, date of last production 19
Was permission obtained from the Conservation Division or its agents before plugging was commenced? Yes

Name of Conservation Agent who supervised plugging of this well Leo Massey, 109 West 15th, Hays, Kansas 67601
Producing formation _____ Depth to top _____ Bottom _____ Total Depth of Well 4675
Show depth and thickness of all water, oil and gas formations.

OIL, GAS OR WATER RECORDS				CASING RECORD		
FORMATION	CONTENT	FROM	TO	SIZE	PUT IN	PULLED OUT
8 5/8"	282'				289	

Describe in detail the manner in which the well was plugged, indicating where the mud fluid was placed and the method or methods used in introducing it into the hole. If cement or other plugs were used, state the character of same and depth placed, from _____ feet to _____ feet for each plug set.

1st plug @ 800' w/ 70 sx
2nd plug @ 240' w/ 20 sx
bridgeplug @ 40' w/10 sx
25 sx in rat hole

(If additional description is necessary, use BACK of this sheet)
Name of Plugging Contractor Slawson Drilling Company, Inc.
Address 408 120 Building, Wichita, Kansas 67202


STATE OF KANSAS COUNTY OF SEDGWICK
Rene' M. Stucky (employee of owner) or (owner or operator) of the above-described

well, being first duly sworn on oath, says: That I have knowledge of the facts, statements, and matters herein contained and the log of the above-described well as filed and that the same are true and correct. So help me God.

(Signature) Rene' M. Stucky
Rene' M. Stucky (Address)

SUBSCRIBED AND SWORN TO before me this 16th day of September 19 76

My commission expires January 12, 1977
Mary Lou Taylor Notary Public.



WELL LOG

OPERATOR: Donald C. Slawson
 408 120 Building,
 Wichita, Kansas 67202

LEASE: #1 Toadvine 'A'
 SE SE NE Sec. 18-18-26W
 Ness County, Kansas

CONTRACTOR: Slawson Drilling Company, Inc.

COMMENCED: August 14, 1976

COMPLETED: August 23, 1976

CASING: Set 8 5/8" @ 289' w/200 sx 60/40 poz


0 - 295	Surface hole
295 - 1410	Shale and Shells
1410 - 1465	Shale
1465 - 1765	Sand & sand streaks
1765 - 1979	Shale
1979 - 2012	Anhydrite
2012 - 2575	Shale and Shells
2575 - 4000	Shale and Lime
4000 - 4460	Lime
4460 - 4550	Lime and Shale
4550 - 4675	Lime
4675	RTD

STATE OF KANSAS)
) SS.
 COUNTY OF SEDGWICK)

I, Rene' M. Stucky, of the Slawson Drilling Company, Inc. upon oath state that the above and foregoing is a true and correct copy of the log of the #1 Toadvine 'A' well.


 RENE' M. STUCKY

Subscribed and sworn to before me this 16th day of September, 1976.


 Mary Lou Taylor, Notary Public

My Commission Expires: January 17, 1977

