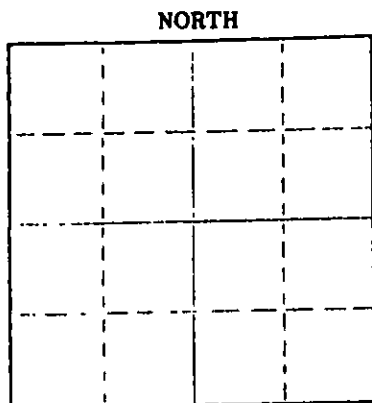


15-135-2167-0000

STATE OF KANSAS
STATE CORPORATION COMMISSION
CONSERVATION DIVISION
P. O. BOX 17027
WICHITA, KANSAS 67217

WELL PLUGGING RECORD



Locate well correctly on above Section Plat

Ness County, Sec. 17 Twp. 18 Rge. 26W (E) (W)
Location as "NE/CNW/SW" or footage from lines SW NE SE
Lease Owner Donald C. Slawson
Lease Name Castor 'E' Well No. 1
Office Address 408 120 Bldg. Wichita, Ks. 67202
Character of Well (completed as Oil, Gas or Dry Hole) Dry Hole
Date well completed Feb. 28 1976
Application for plugging filed Feb. 28 1976
Application for plugging approved Feb. 28 1976
Plugging commenced Feb. 28 1976
Plugging completed Feb. 28 1976
Reason for abandonment of well or producing formation Dry Hole

If a producing well is abandoned, date of last production 19
Was permission obtained from the Conservation Division or its agents before plugging was commenced? Yes

Name of Conservation Agent who supervised plugging of this well Leo F. Massey Hayes, Ks.
Producing formation _____ Depth to top _____ Bottom _____ Total Depth of Well 4602
Show depth and thickness of all water, oil and gas formations.

OIL, GAS OR WATER RECORDS

CASING RECORD

FORMATION	CONTENT	FROM	TO	SIZE	PUT IN	PULLED OUT
8 5/8"	354'				354'	

Describe in detail the manner in which the well was plugged, indicating where the mud fluid was placed and the method or methods used in introducing it into the hole. If cement or other plugs were used, state the character of same and depth placed, from _____ feet to _____ feet for each plug set.

1st plug @ 800' w/70 sx
2nd plug @ 240' w/20 sx
3rd plug @ 40' w/10 sx

(If additional description is necessary, use BACK of this sheet)

Name of Plugging Contractor Slawson Drlg. Co., Inc.
Address 408 120 Bldg. Wichita, Ks. 67202

STATE OF Kansas COUNTY OF Sedgwick ss.
Rene M. Stucky

(employee of owner) or (owner/agent) of the above-described well, being first duly sworn on oath, says: That I have knowledge of the facts, statements, and matters herein contained and the log of the above-described well as filed and that the same are true and correct. So help me God.

(Signature) Rene M. Stucky
(Address)

SUBSCRIBED AND SWORN TO before me this 9th day of March 1976

My commission expires
DOLGRES B. COADY
NOTARY PUBLIC
Sedgwick County, Kansas
My Appt. Exp. March 7, 1980

Dolores B. Coady
Notary Public.

WELL LOG

OPERATOR: Donald C. Slawson
 408 120 Bldg.
 Wichita, Kansas 67202

LEASE: #1 Castor 'E'
 SW NE SE Sec. 17-18-26W
 Ness County, Kansas

CONTRACTOR: Slawson Drilling Company, Inc.

COMMENCED: February 21, 1976

COMPLETED: February 28, 1976

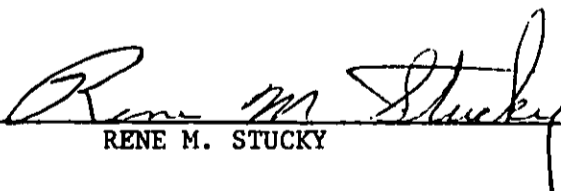
CASING: Set 8 5/8" @ 354' w/275 sx

TOTAL DEPTH: 4602

0 - 230	Clay & Shale w/ sand strks
230 - 1515	Shale & Shells
1515 - 1994	Sand, Shale, & Shells
1994 - 2032	Anhydrite
2032 - 2265	Shale & Shells
2265 - 4170	Lime & Shale
4170 - 4602	Lime
4602	RTD

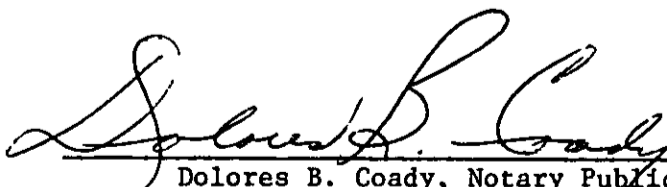
STATE OF KANSAS)
) SS.
 COUNTY OF SEDGWICK)

I, RENE M. STUCKY, of the Slawson Drilling Company, Inc. upon oath state that the above and foregoing is a true and correct copy of the log of the #1 Castor 'E' well.



 RENE M. STUCKY

Subscribed and sworn to before me this 9th day of March, 1976



 Dolores B. Coady, Notary Public

My Commission Expires:

