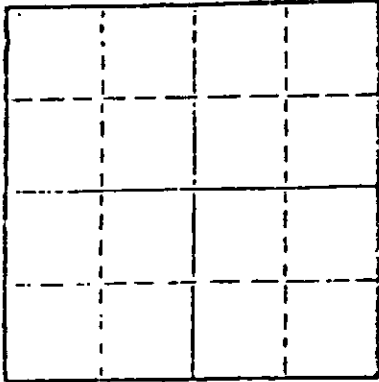


STATE OF KANSAS
STATE CORPORATION COMMISSION

WELL PLUGGING RECORD

Give All Information Completely
Make Required Affidavit
Mail or Deliver Report to
Conservation Division
State Corporation Comm.
245 North Water
Wichita, KS 67202



Locate well correctly on above
Section Plot

Ness County, Sec. 28 Twp. 18S Rge. 24W
Location as "NE/CNW $\frac{1}{4}$ SW $\frac{1}{4}$ " or footage from lines
C NW SW

Lease Owner Zorger Petroleum Company
Lease Name Litchfield Well No. 1
Office Address 1010 Douglas Building, Wichita 67202
Character of Well (Completed as Oil, Gas or Dry Hole) Dry Hole

Date Well completed 8/6/80 19
Application for plugging filed 8/6/80 19
Application for plugging approved 8/6/80 19
Plugging commenced 8/6/80 19
Plugging completed 8/6/80 6:30 a.m. 19
Reason for abandonment of well or producing formation _____

If a producing well is abandoned, date of last production _____ 19

Was permission obtained from the Conservation Division or its agents before plugging was commenced? Yes

Name of Conservation Agent who supervised plugging of this well Marion Schmidt
Producing formation _____ Depth to top _____ Bottom _____ Total Depth of Well _____
Show depth and thickness of all water, oil and gas formations. RTD 4360'


OIL, GAS OR WATER RECORDS

CASING RECORD

FORMATION	CONTENT	FROM	TO	SIZE	PUT IN	PULLED OUT
	Surface	0	267'	8-5/8"	yes	no

Describe in detail the manner in which the well was plugged, indicating where the mud fluid was placed and the method or methods used in introducing it into the hold. If cement or other plugs were used, state the character of same and depth placed, from _____ feet to _____ feet for each plug set.

1st plug @ 860' with 70 sacks
2nd plug @ 240' with 25 sacks
3rd plug @ 40' with 10 sacks
5 sacks in rathole
Job complete @ 6:30 a.m. 8/6/80



(If additional description is necessary, use BACK of this sheet)

Name of Plugging Contractor Slawson Drilling Co., Inc.


STATE OF Kansas COUNTY OF Sedgwick, ss.
James C. Remsberg, Slawson Drilling Co., Inc. (employee of owner) or (owner or operator of the above-described well, being first duly sworn on oath, says: That I have knowledge of the facts, statements, and matters herein contained and the log of the above-described well as filed and that the same are true and correct. So help me God.

(Signature) James C. Remsberg
James C. Remsberg
200 Douglas Building, Wichita 67202
(Address)

SUBSCRIBED AND SWORN TO before me this 15 day of August, 19 80

Mary Lou Taylor
Mary Lou Taylor Notary Public.

My commission expires January 17, 1981



15-135-21849-0000

DRILLERS LOG

OPERATOR: Zorger Petroleum Company
1010 Douglas Building
Wichita, Kansas 67202

WELL NAME: Litchfield #1
C NW SW Sec. 28-18S-24W
Ness County, Kansas

CONTRACTOR: Slawson Drilling Company, Inc.
200 Douglas Building
Wichita, Kansas 67202

COMMENCED: 7/28/80

COMPLETED: 8/6/80

RTD: 4360'


SURFACE CASING: 8-5/8" set at 267' with 185 sx cement

0' to 271' 12 $\frac{1}{2}$ " Surface Hole
271' to 1570' Shale
1570' to 1614' Anhydrite
1614' to 2675' Shale
2675' to 2734' Shale & Lime
2734' to 3235' Shale
3235' to 3395' Lime & Shale
3395' to 3760' Shale & Lime
3760' to 4000' Lime & Shale
4000' to 4360' Lime
RTD 4360'

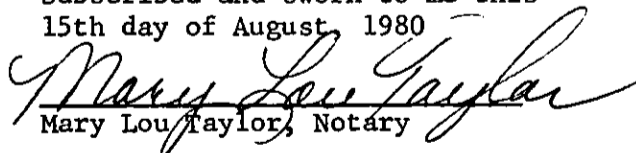
STATE OF KANSAS

COUNTY OF SEDGWICK

I, James C. Remsberg, of the Slawson Drilling Co., Inc.
hereby state the above is an accurate copy of the Litchfield log for
Zorger Petroleum Co.


James C. Remsberg

Subscribed and sworn to me this
15th day of August, 1980


Mary Lou Taylor, Notary

My commission expires January 17, 1981

RECEIVED
STATE CORPORATION COMMISSION
1 AUG 18 1980
CONSERVATION DIVISION
Wichita, Kansas

