

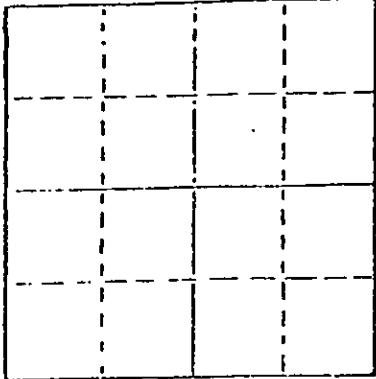
STATE OF KANSAS
STATE CORPORATION COMMISSION

WELL PLUGGING RECORD

Give All Information Completely
Make Required Affidavit
Mail or Deliver Report to
Conservation Division
State Corporation Comm.
245 North Water
Wichita, KS 67202

Ness County, Sec. 28 Twp. 18S Rge. 24 xR/W
Location as "NE/CNW $\frac{1}{2}$ SW $\frac{1}{2}$ " or footage from lines
660' FSL & 400' FWL of NW/4

Lease Owner Pendleton Land & Exploration, Inc.
Lease Name Stoecklein Well No. #1
Office Address 23 Inverness Way East, Englewood, Colo. 80112
Character of Well (Completed as Oil, Gas or Dry Hole)
Dry Hole



Locate well correctly on above
Section Map

Date Well completed 11-27-81 19
Application for plugging filed 11-27-81 19
Application for plugging approved 11-27-81 19
Plugging commenced 11-27-81 19
Plugging completed 11-27-81 19

Reason for abandonment of well or producing formation
Commercial quantities of oil not found
If a producing well is abandoned, date of last production
19.

Was permission obtained from the Conservation Division or
its agents before plugging was commenced? Yes

Name of Conservation Agent who supervised plugging of this well
Producing formation _____ Depth to top _____ Bottom _____ Total Depth of Well 4400'
Show depth and thickness of all water, oil and gas formations.

OIL, GAS OR WATER RECORDS

CASING RECORD

FORMATION	CONTENT	FROM	TO	SIZE	PUT IN	PULLED OUT
				8 5/8"	656'	None

Describe in detail the manner in which the well was plugged, indicating where the mud fluid
was placed and the method or methods used in introducing it into the hold. If cement or other
plugs were used, state the character of same and depth placed, from _____ feet to
_____ feet for each plug set.

Plug @ 870' w/70 sx.
Plug @ 270' w/40 sx.
Plug @ 40' w/10 sx.
Rat Hole 5 sx.

(If additional description is necessary, use BACK of this sheet)

Name of Plugging Contractor Silverado Drilling, Inc.

STATE OF Kansas COUNTY OF Sedgwick, ss.

Joseph B. Brungardt, Jr., Acct. of Silverado Drilling, Inc. (employee of owner) or (owner or operator)
of the above-described well, being first duly sworn on oath, says: That I have knowledge of
the facts, statements, and matters herein contained and the log of the above-described well
as filed and that the same are true and correct. So help me God.

(Signature) Joseph B. Brungardt, Jr.
435 Page Court, 220 W. Douglas, Wichita, Kans. 67202
(Address)

SUBSCRIBED AND SWORN TO before me this 3 day of December, 19 81



Juanita M. Green
Juanita M. Green Notary Public.

Rec'd
12-3-81

15-135-22102-0000

DRILLER'S LOG

COMPANY: Pendleton Land & Exploration, Inc.

SEC. 28 T. 18S R. 24W

WELL NAME: Stoecklein #1

LOC. 660' FSL & 400' FWL of

COUNTY: Ness NW/4

RIG NO. #8

TOTAL DEPTH 4400'

ELEVATION

COMMENCED: 11-11-81 COMPLETED: 11-27-81

CONTRACTOR: Silverado Drilling, Inc.

CASING RECORD:

SURFACE: 8 5/8" @ 656' w/300 sx. 60/40 poz., 3% cc., 2% gel.

PRODUCTION: D&A

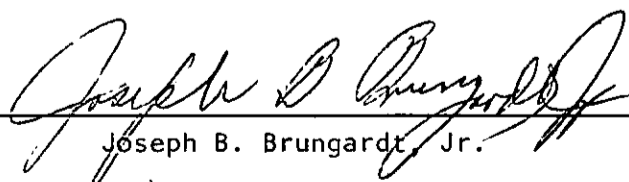
LOG

(Figures Indicate Bottom of Formations)

Sand & Clay	1595
Shale	3862
Lime & Shale	4015
Shale & Lime	4130
Lime & Shale	4400
<u>ROTARY TOTAL DEPTH</u>	<u>4400</u>

STATE OF Kansas)
COUNTY OF Sedgwick) SS:

I, Joseph B. Brungardt, Jr., Acct. of Silverado Drilling, Inc.
upon oath state that the above and foregoing is a true and correct copy of the log of the
Stoecklein #1 well.

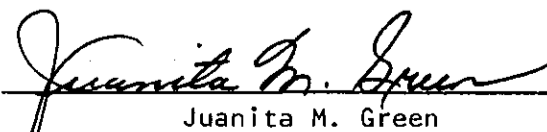

Joseph B. Brungardt, Jr.



Subscribed and sworn to before me this 3 day of December, 1981.

My Appointment Expires:

10-4-83


Juanita M. Green