


WELL PLUGGING RECORD

Give All Information Completely
Make Required Affidavit
Mail or Deliver Report to:
Conservation Division
State Corporation Commission
212 No. Market
Wichita, Kansas

NORTH



Locate well correctly on above
Section Plat

Barber County, Sec. 36 Twp. 30S Rge. (E)12 (W)
Location as "NE/CNWxSWx" or footage from lines 80' East of NE NW SE
Lease Owner Leben Drilling, Inc.
Lease Name Banks Well No. 1
Office Address P.O. Box 486 Great Bend, Kansas
Character of Well (completed as Oil, Gas or Dry Hole) dry hole
Date well completed April 27 1970
Application for plugging filed April 27 1970
Application for plugging approved April 27 1970
Plugging commenced April 27 1970
Plugging completed April 27 1970
Reason for abandonment of well or producing formation dry hole

If a producing well is abandoned, date of last production 19
Was permission obtained from the Conservation Division or its agents before plugging was commenced? yes

Name of Conservation Agent who supervised plugging of this well R. G. Biberstein
Producing formation _____ Depth to top _____ Bottom _____ Total Depth of Well 3863' Feet
Show depth and thickness of all water, oil and gas formations.

OIL, GAS OR WATER RECORDS

CASING RECORD

FORMATION	CONTENT	FROM	TO	SIZE	PUT IN	PULLED OUT
				8 5/8"	252'	none

RECEIVED
STATE CORPORATION COMMISSION
MAY 11 1970
CONSERVATION DIVISION
Wichita, Kansas

Describe in detail the manner in which the well was plugged, indicating where the mud fluid was placed and the method or methods used in introducing it into the hole. If cement or other plugs were used, state the character of same and depth placed, from _____ feet to _____ feet for each plug set.


Plug hole: Fill hole w/mud to 240' set plug w/25 sxs. Cement
Fill hole to 40' set plug w/10 sxs. Cement

(If additional description is necessary, use BACK of this sheet)
Name of Plugging Contractor Leben Drilling, Inc.
Address P.O. Box 486 Great Bend, Kansas

STATE OF Kansas, COUNTY OF Barton, ss.
James R. Rodgers (employee of owner) or (owner or operator) of the above-described well, being first duly sworn on oath, says: That I have knowledge of the facts, statements, and matters herein contained and the log of the above-described well as filed and that the same are true and correct. So help me God.

(Signature) James R. Rodgers
P.O. Box 486 Great Bend, Kansas
(Address)

Subscribed to before me this 6th day of May, 1970
Helen L. Lindenmuth
Notary Public.
November 13, 1973




WELL LOG

15-007-20145-0000

Company Leben Drilling, Inc.
Contractor Leben Drilling, Inc.
Farm Banks #1
Total Depth 3863'
Commenced 4-20-70
Completed 4-27-70

Sec. 36-T.30S R. 12W
Loc. 80' East of NE NW SE
County Barber
Casing 8 5/8" 20# New Casing set @ 252'
cemented w/200 sxs. Sunset.
Production D & A




Figures Indicate Bottom of Formations

100	Clay, Red Bed
825	Red Bed
1542	Shale
1556	Anhydrite
1695	Shale & Lime
2470	Lime
3497	Sand
3680	Lime & Shale
3696	Shale & Sand
3755	Shale & Lime
3863	Lime
<u>3863</u>	<u>RTD</u>

RECEIVED
STATE CORPORATION COMMISSION
MAY 11 1970
CONSERVATION DIVISION
Wichita, Kansas

State of Kansas
County of Barton } SS

I, James R. Rodgers of Leben Drilling, Inc., upon oath state that the above and foregoing is a true and correct copy of the log of the Banks #1



James R. Rodgers

Subscribed and sworn to before me this 6th day of May, 1970

My Commission Expires: November 13, 1970

Helen L. Lindemuth