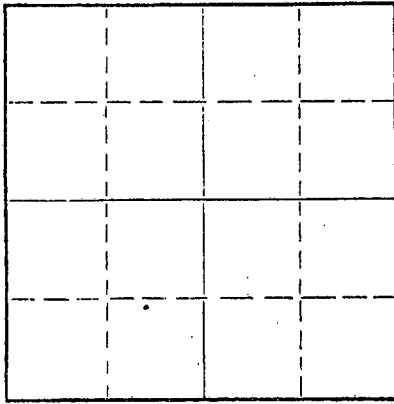


Give All Information Completely
Make Required Affidavit
Mail or Deliver Report to:
Conservation Division
State Corporation Commission
212 No. Market
Wichita, Kansas

WELL PLUGGING RECORD

NORTH



Locate well correctly on above
Section Plat

Rush County, Sec. 7 Twp. 17S Rge. 16W (E) (W)

Location as "NE/CNW/SW" or footage from lines NW NW NE
Lease Owner Frontier Oil Company
Lease Name Janson "A" Well No. 1
Office Address 1720 Wichita Plaza, Wichita, Kansas 67202
Character of Well (completed as Oil, Gas or Dry Hole) D&A
Date well completed August 17, 1969
Application for plugging filed August 17, 1969
Application for plugging approved August 17, 1969
Plugging commenced August 17, 1969
Plugging completed August 17, 1969
Reason for abandonment of well or producing formation D&A

If a producing well is abandoned, date of last production 19
Was permission obtained from the Conservation Division or its agents before plugging was commenced? Yes

Name of Conservation Agent who supervised plugging of this well Leo F. Massey
Producing formation _____ Depth to top _____ Bottom _____ Total Depth of Well 3628 Feet
Show depth and thickness of all water, oil and gas formations.


OIL, GAS OR WATER RECORDS

CASING RECORD

FORMATION	CONTENT	FROM	TO	SIZE	PUT IN	PULLED OUT
				8 5/8"	248.41'	-0-

Describe in detail the manner in which the well was plugged, indicating where the mud fluid was placed and the method or methods used in introducing it into the hole. If cement or other plugs were used, state the character of same and depth placed, from _____ feet to _____ feet for each plug set.

Filled hole with heavy
mud, Cemented with 100 sx
poz 50-50, 6% gel through
8 5/8" casing, 5 sx in
rathole.



(If additional description is necessary, use BACK of this sheet)

Name of Plugging Contractor Red Tiger Drilling Company
Address 1720 Wichita Plaza, Wichita, Kansas 67202

STATE OF Kansas, COUNTY OF Sedgwick, ss.
Norman E. Klein (employee of owner) or (owner or operator) of the above-described well, being first-duly sworn on oath, says: That I have knowledge of the facts, statements, and matters herein contained and the log of the above-described well as filed and that the same are true and correct. So help me God.


(Signature) Norman E. Klein
1720 Wichita Plaza, Wichita, Kansas 67202
(Address)

SUBSCRIBED AND SWORN TO before me this 22nd day of August, 1969

10-25-72

Gloria Sawcett

Notary Public.



15.125-20250-0000

RECEIVED
STATE CORPORATION COMMISSION
AUG 25 1969
CONSERVATION DIVISION
Wichita, Kansas

DRILLERS LOG

No. 1 Janson "A"

CASING RECORD:	COMPANY:	Frontier Oil Company	DESCRIPTION:
8 5/8" @ 255'	CONTRACTOR:	Red Tiger Drilling Co.	NW NW NE
w/145 sx cement	COMMENCED:	August 6, 1969	7-17S-16W
	COMPLETED:	August 17, 1969	Rush County, Kansas
TOTAL DEPTH: 3628'			ELEVATION: 2045 DF 2048 RB


<u>FORMATION</u>	<u>FROM</u>	<u>TO</u>	<u>REMARKS</u>
Clay, Sand, Shale	0	255	
Shale	255	300	
Shale, Sand	300	550	
Sand	550	780	
Red Bed, Shale	780	950	
Red Bed	950	1170	
Anhydrite	1170	1205	
Shale & Shells	1205	1730	
Lime & Shale	1730	3090	
Lime	3090	3628	

I certify that this is a true and correct copy of the above log to the best of my knowledge.

FRONTIER OIL COMPANY


Norman E. Klein

Subscribed and sworn to before me this 22nd day of August, 1969.




Notary Public

My Commission Expires:
10-25-72