

STATE OF KANSAS
STATE CORPORATION COMMISSION

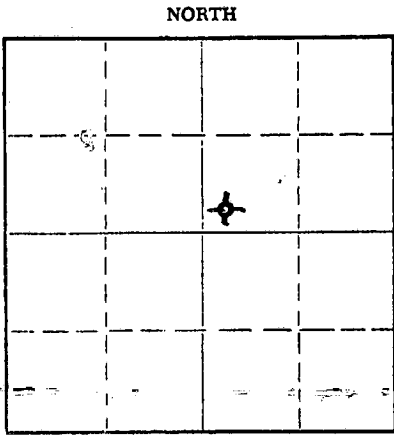
Form CP-4

Give All Information Completely
Make Required Affidavit
Mail or Deliver Report to:
Conservation Division
State Corporation Commission
212 No. Market
Wichita, Kansas

WELL PLUGGING RECORD

Rush County. Sec. 12 Twp. 17S Rge. 16 (W)

Location as "NE/CNW/SW" or footage from lines SW SW NE
Lease Owner Champlin Petroleum Company
Lease Name Samuel Moore Well No. 1
Office Address P. O. Box 308, Ellinwood, Kansas 67526
Character of Well (completed as Oil, Gas or Dry Hole) Dry Hole
Date well completed February 28 19 70
Application for plugging filed February 28 19 70
Application for plugging approved (Verbal) February 28 19 70
Plugging commenced February 28 19 70
Plugging completed February 28 19 70
Reason for abandonment of well or producing formation



Locate well correctly on above
Section Plat

If a producing well is abandoned, date of last production 19
Was permission obtained from the Conservation Division or its agents before plugging was commenced? Yes

Name of Conservation Agent who supervised plugging of this well Leo Massey
Producing formation Depth to top Bottom Total Depth of Well 3650 Feet
Show depth and thickness of all water, oil and gas formations.

OIL, GAS OR WATER RECORDS

CASING RECORD

FORMATION	CONTENT	FROM	TO	SIZE	PUT IN	PULLED OUT
				8 5/8" OD	495'	None

Describe in detail the manner in which the well was plugged, indicating where the mud fluid was placed and the method or methods used in introducing it into the hole. If cement or other plugs were used, state the character of same and depth placed, from feet to feet for each plug set.

Filled hole to 480' and pushed top wiper plug to 480'
and pumped in 30 sacks of 50-50 pozmix filling hole
from 480' to 364', then filled hole with mud to 40'
and pumped in 10 sacks of 50-50 pozmix filling hole
to top of casing. Hole plugged at 12:35 p.m.

Halliburton furnished cement for plugging.

RECEIVED
STATE CORPORATION COMMISSION
MAR 4 1970
CONSERVATION DIVISION
Wichita, Kansas

(If additional description is necessary, use BACK of this sheet)

Name of Plugging Contractor Leben Drilling, Inc.
Address 200 Sutton Place, Wichita, Kansas

STATE OF Kansas COUNTY OF Barton, ss.
J. W. Meyers (employee of owner) or (owner or operator) of the above-described well, being first duly sworn on oath, says: That I have knowledge of the facts, statements, and matters herein contained and the log of the above-described well as filed and that the same are true and correct. So help me God.

(Signature) J. W. Meyers, District Operations Manager
P. O. Box 308, Ellinwood, Kansas 67526
(Address)

SUBSCRIBED AND SWORN to before me this 3rd day of February, 19 70



N. Kenneth Stivers
Notary Public.

15.165-20298-0000

WELL LOG

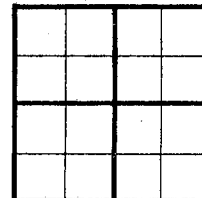
Company Champlin Oil Company
 Contractor Leben Drilling, Inc.
 Farm Moore #1
 Total Depth 3650'
 Commenced 2-21-70
 Completed 2-28-70

Sec. 12 T. 17S R. 16W

Loc. SW SW NE

County Rush County

Casing 8 5/8" 20# set @ 496'-86' w/150
 sks. 50/50 Poz. & 100 sks Quick
 Production set.
 D & A



Figures Indicate Bottom of Formations

75	Post Rock
164	Shale
265	Sand
497	Shale & Sand Stks.
573	Shale & Shells
626	Sand
1099	Shale & Red Bed
1132	Anhydrite
1826	Shale & Shells
3178	Lime & Shale
3260	Lime Shale & Chalk
3505	Lime & Shale
3533	Lime
3635	Lime & Shale
3650	Arbuckle
<u>3650</u>	<u>RTD</u> D & A


RECEIVED
 STATE CORPORATION COMMISSION
 APR 6 1970
 CONSERVATION DIVISION
 Wichita, Kansas

State of Kansas

SS

County of Barton

I, James R. Rodgers of Leben Drilling, Inc., upon oath state that
 the above and foregoing is a true and correct copy of the log of the Moore #1
 well.



James R. Rodgers

Subscribed and sworn to before me this 2nd day of April, 1970

My Commission Expires:
 November 13, 1973

Helen L. Lindermuth