

15.165.20756-0000


STATE OF KANSAS
STATE CORPORATION COMMISSION

WELL PLUGGING RECORD

Give All Information Completely
Make Required Affidavit
Mail or Deliver Report to
Conservation Division
State Corporation Comm.
245 North Water
Wichita, KS 67202

Rush County. Sec. 24 Twp. 17 Rge. 16 XXW
Location as "NE/CNW $\frac{1}{4}$ SW $\frac{1}{4}$ " or footage from lines
SW SW NE

Lease Owner Sherlon Corporation
Lease Name Schroder Well No. #1
Office Address 212 S. Broadway, Sterling, KS 67579
Character of Well (Completed as Oil, Gas or Dry Hole) Dry Hole



Locate well correctly on above
Section Plat

Date Well completed 3-28 1980
Application for plugging filed 3-28 1980
Application for plugging approved 3-28 1980
Plugging commenced 3-28 1980
Plugging completed 3-28 1980
Reason for abandonment of well or producing formation Dry Hole

If a producing well is abandoned, date of last production 19

Was permission obtained from the Conservation Division or its agents before plugging was commenced? Yes

Name of Conservation Agent who supervised plugging of this well Marion Schmidt
Producing formation _____ Depth to top _____ Bottom _____ Total Depth of Well 3565
Show depth and thickness of all water, oil and gas formations.


OIL, GAS OR WATER RECORDS

CASING RECORD

FORMATION	CONTENT	FROM	TO	SIZE	PUT IN	PULLED OUT
				8-5/8	998'	-0-

Describe in detail the manner in which the well was plugged, indicating where the mud fluid was placed and the method or methods used in introducing it into the hold. If cement or other plugs were used, state the character of same and depth placed, from _____ feet to _____ feet for each plug set.

60 sacks cement @ 550
30 sacks cement @ 250
10 sacks cement @ 40
5 sacks cement in Rat Hole



(If additional description is necessary, use BACK of this sheet)

Name of Plugging Contractor Emphasis Oil Operations

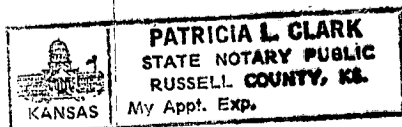
STATE OF KANSAS COUNTY OF RUSSELL, ss.
Joe K. Branum (employee of owner) or (owner or operator)
of the above-described well, being first duly sworn on oath, says: That I have knowledge of the facts, statements, and matters herein contained and the log of the above-described well as filed and that the same are true and correct. So help me God.

(Signature) Joe K. Branum
Box 506, Russell, KS 67665
(Address)

SUBSCRIBED AND SWORN TO before me this 28th day of March, 19 80

Patricia L. Clark
Notary Public.

My commission expires October 2, 1983



15.165-20756-0000

EMPHASIS OIL OPERATIONS

P. O. Box 506
Russell, Kansas 67665

DRILLERS LOG

OPERATOR: Sherlon Corporation
212 S. Broadway
Sterling Kansas 67579

CONTRACTOR: Emphasis Oil Operations
Box 506
Russell, Kansas 67665

LEASE: Schroder WELL: #1

LOCATION: SW SW NE ²⁴ 17
Section ~~25-18~~-16W
Rush County, Kansas

Total Depth: 3565'

Elevation:

Commenced: 3-17-80

Completed: 3-28-80

Casing: 8-5/8" @ 998'

Status: Dry Hole

DEPTHS & FORMATIONS

(All measurements from K.B.)

Sand & Clay	30	Lime & Shale	3100
Sand & Shale	565	Lime	3197
Shale	1900	Lime & Shale	3470
Shale & Lime	2890	Lime (R.T.D.)	3565

STATE OF KANSAS)
COUNTY OF RUSSELL) ss

I, Joe K. Branum, of Emphasis Oil Operations, state that the foregoing is a true and correct log of the above captioned well.

Joe K. Branum

Joe K. Branum

Subscribed and sworn to before me this 2nd day of April, 1980
My Commission Expires: October 2, 1983.

PATRICIA L. CLARK
STATE NOTARY PUBLIC
RUSSELL COUNTY, KS.
My App. Exp.

Patricia L. Clark

Notary Public

RECEIVED
STATE CORPORATION COMMISSION
APR - 7 1980
CONSERVATION DIVISION
Wichita, Kansas