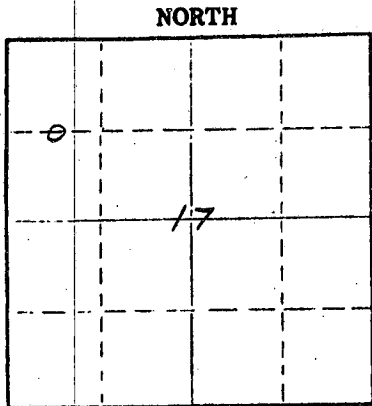


STATE OF KANSAS  
STATE CORPORATION COMMISSION  
CONSERVATION DIVISION  
P. O. BOX 17027  
WICHITA, KANSAS 67217

WELL PLUGGING RECORD



Locate well correctly on above Section Plat

Rush County, Sec. 17 Twp. 17S Rge. 16 (W)  
Location as "NE/CNW/SW" or footage from lines G.W. 1/2 NW  
Lease Owner Frendur Oil  
Lease Name Kaiser B. 1/2 Well No. \_\_\_\_\_  
Office Address 1720 Kans. State Bank Bldg. Wichita, Kan.  
Character of Well (completed as Oil, Gas or Dry Hole) Gas  
Date well completed \_\_\_\_\_ 19\_\_\_\_  
Application for plugging filed \_\_\_\_\_ 19\_\_\_\_  
Application for plugging approved \_\_\_\_\_ 19\_\_\_\_  
Plugging commenced \_\_\_\_\_ 12-19 1977  
Plugging completed \_\_\_\_\_ 12-19 1977  
Reason for abandonment of well or producing formation Non-commercial  
If a producing well is abandoned, date of last production \_\_\_\_\_ 19\_\_\_\_  
Was permission obtained from the Conservation Division or its agents before plugging was commenced? Yes

Name of Conservation Agent who supervised plugging of this well Leo Mossey  
Producing formation Topok Depth to top 3088 Bottom 3096 Total Depth of Well 3667 Feet  
Show depth and thickness of all water, oil and gas formations.

OIL, GAS OR WATER RECORDS

CASING RECORD

FORMATION	CONTENT	FROM	TO	SIZE	PUT IN	PULLED OUT
		0	211	8 5/8	211	- 0 -
		0	3212	4 1/2	3212	- 0 -

Describe in detail the manner in which the well was plugged, indicating where the mud fluid was placed and the method or methods used in introducing it into the hole. If cement or other plugs were used, state the character of same and depth placed, from \_\_\_\_\_ feet to \_\_\_\_\_ feet for each plug set.

Mixed & pumped down 35' ex per cement. D/E 1194/5305x  
35' bulbs & 20' set  
Bottom plug & pumped down 45' ex per cement.  
Stuck in place. 600'

RECEIVED  
STATE CORPORATION COMMISSION

DEC 22 1977

Name of Plugging Contractor Allied Cementing (If additional description is necessary, use BACK of this sheet)  
Address Russell, Kans.  
CONSERVATION DIVISION  
Wichita, Kansas


STATE OF KANSAS COUNTY OF SEDGWICK ss.  
Maxine V. Starr (employee of owner) or (owner or operator) of the above-described

well, being first duly sworn on oath, says: That I have knowledge of the facts, statements, and matters herein contained and the log of the above-described well as filed and that the same are true and correct. So help me God.

(Signature) Maxine V. Starr  
1720 Kansas State Bank Building  
Wichita, Kansas, 67202

Subscribed and sworn to before me this 21st day of December, 1977

My commission expires My Comm. Exp. \_\_\_\_\_



Dann Drennan  
Notary Public.

DRILLERS LOG

Laiser "E" No. 1

CASING RECORD:	COMPANY:	Frontier Oil Company	DESCRIPTION:
8 5/8" @ 211'	CONTRACTOR:	Red Tiger Drilling Co.	C W/2 NW
w/135 sx cement	COMMENCED:	January 6, 1967	17-17B-16W
4 1/2" @ 3212'	COMPLETED:	January 14, 1967	Rush Co., Ks.
w/150 sx cement	ELEVATION:	2065 GL	2070 RB
TOTAL DEPTH: 3667'			

<u>FORMATION</u>	<u>FROM</u>	<u>TO</u>	<u>REMARKS</u>
Shale	0	580	
Sand	580	800	
Red Bed, Shale	800	1186	
Anhydrite	1186	1214	
Shale	1214	1325	
Shale & Red Bed	1325	1800	
Shale & Lime	1800	2270	
Lime	2270	2410	
Lime & Shale	2410	2845	
Lime	2845	3660	
Lime & Shale	3660	3667	

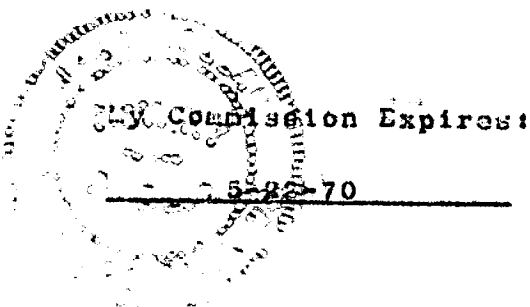
I certify that this is a true and correct copy of the above log to the best of my knowledge.

FRONTIER OIL COMPANY

Maxine V. Starr  
Maxine V. Starr

Subscribed and sworn to before me this 10th day of January, 1967.

Jean Hollas  
Notary Public



RECEIVED  
STATE CORPORATION COMMISSION  
DEC 15 1967  
CONSERVATION DIVISION  
Wichita, Kansas