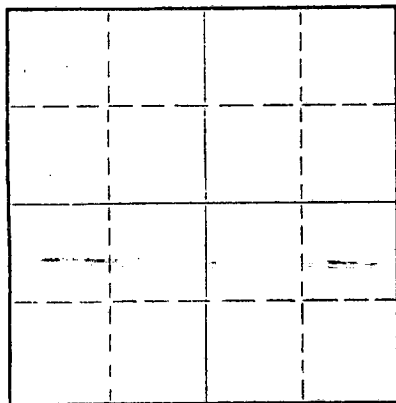


15.165-20185-0000

WELL PLUGGING RECORD

Give All Information Completely  
Make Required Affidavit  
Mail or Deliver Report to:  
Conservation Division  
State Corporation Commission  
212 No. Market  
Wichita, Kansas

NORTH



Locate well correctly on above  
Section Plat

Rush County. Sec. 17 Twp. 17S Rge. 16 (E) W (W)  
Location as "NE/CNW/SW" or footage from lines NW NW NE  
Lease Owner Frontier Oil Company  
Lease Name Scheuerman "C" Well No. 1  
Office Address 1720 Wichita Plaza Wichita, Kansas  
Character of Well (completed as Oil, Gas or Dry Hole) D & A  
Date well completed January 22 19 68  
Application for plugging filed January 22 19 68  
Application for plugging approved January 22 19 68  
Plugging commenced January 22 19 68  
Plugging completed January 22 19 68  
Reason for abandonment of well or producing formation D & A

If a producing well is abandoned, date of last production 19  
Was permission obtained from the Conservation Division or its agents before plugging was commenced? Yes

Name of Conservation Agent who supervised plugging of this well Leo F. Massey  
Producing formation \_\_\_\_\_ Depth to top \_\_\_\_\_ Bottom \_\_\_\_\_ Total Depth of Well 3663 Feet  
Show depth and thickness of all water, oil and gas formations.

OIL, GAS OR WATER RECORDS

CASING RECORD

FORMATION	CONTENT	FROM	TO	SIZE	PUT IN	PULLED OUT
				8 5/8"	211'	-0-

Describe in detail the manner in which the well was plugged, indicating where the mud fluid was placed and the method or methods used in introducing it into the hole. If cement or other plugs were used, state the character of same and depth placed, from \_\_\_\_\_ feet to \_\_\_\_\_ feet for each plug set.

Plug @ 500' w/70 sx cem  
210' w/20 sx cem  
40' w/10 sx cem

RECEIVED  
STATE CORPORATION COMMISSION  
JAN 25 1968  
CONSERVATION DIVISION  
Wichita, Kansas


(If additional description is necessary, use BACK of this sheet)  
Name of Plugging Contractor Red Tiger Drilling Company  
Address 1720 Wichita Plaza Wichita, Kansas

STATE OF KANSAS, COUNTY OF SEDGWICK, ss.  
Maxine V. Starr (employee of owner) or (owner or operator) of the above-described well, being first duly sworn on oath, says: That I have knowledge of the facts, statements, and matters herein contained and the log of the above-described well as filed and that the same are true and correct. So help me God.

(Signature) Maxine V. Starr  
1720 Wichita Plaza - Wichita, Kansas  
(Address)

Subscribed and sworn to before me this 23rd day of January, 1968

My commission expires 3-22-71



Betty M. Maloney  
Notary Public.

DRILLERS LOG

Scheuerman No. 1 "C"

CASING RECORD: 8 5/8" @211' w/150 sx cement  
 TOTAL DEPTH: 3663'

COMPANY: Frontier Oil Company  
 CONTRACTOR: Red Tiger Drilling Company  
 COMMENCED: January 14, 1968  
 COMPLETED: January 22, 1968

DESCRIPTION: NW-NW-NE 17-17S-16W Rush Co., Ks.  
 ELEVATION: 2056 DF 2059 RB

<u>FORMATION</u>	<u>FROM</u>	<u>TO</u>	<u>REMARKS</u>
Shale & Clay	0	70	
Shale	70	560	
Sand	220	790	
Shale	790	1172	
Anhydrite	1172	1205	
Shale	1205	1878	
Lime & Shale	1878	2195	
Lime	2195	2350	
Lime & Shale	2350	2785	
Lime	2785	2970	
Lime & Shale	2970	3085	
Lime	3085	3427	
Lime & Shale	3427	3482	
Lime	3482	3663	

RECEIVED  
 STATE CORPORATION COMMISSION  
 JAN 25 1968  
 CONSERVATION DIVISION  
 Wichita, Kansas


I certify that this is a true and correct copy of the above log to the best of my knowledge.

FRONTIER OIL COMPANY

*Maxine V. Starr*  
 Maxine V. Starr

Subscribed and sworn to before me this 23rd day of January, 1968.

*Betty M. Maloney*  
 Notary Public



My Commission Expires: \_\_\_\_\_