


STATE OF KANSAS
STATE CORPORATION COMMISSION

WELL PLUGGING RECORD

Give All Information Completely
Make Required Affidavit
Mail or Deliver Report to
Conservation Division
State Corporation Comm.
245 North Water
Wichita, KS 67202

Rush County. Sec. 17 Twp. 17S Rge. 16W E/W
Location as "NE/CNW $\frac{1}{4}$ SW $\frac{1}{4}$ " or footage from lines
165' S of SW/4 SW/4 NW/4
Lease Owner Frontier Oil Company
Lease Name Kaiser "B" Well No. 2
Office Address 1720 KSB&T Building, Wichita, Kansas 67202
Character of Well (Completed as Oil, Gas or Dry Hole) D & A
Date Well completed October 19, 1977
Application for plugging filed October 19, 1977
Application for plugging approved October 19, 1977
Plugging commenced October 19, 1977
Plugging completed October 19, 1977
Reason for abandonment of well or producing formation D & A



Locate well correctly on above
Section Plat

If a producing well is abandoned, date of last production 19

Was permission obtained from the Conservation Division or its agents before plugging was commenced? Yes

Name of Conservation Agent who supervised plugging of this well Leo F. Massey
Producing formation _____ Depth to top _____ Bottom _____ Total Depth of Well 3,620'
Show depth and thickness of all water, oil and gas formations.

OIL, GAS OR WATER RECORDS

CASING RECORD

FORMATION	CONTENT	FROM	TO	SIZE	PUT IN	PULLED OUT
				8 5/8"	269.72'	-0-

Describe in detail the manner in which the well was plugged, indicating where the mud fluid was placed and the method or methods used in introducing it into the hold. If cement or other plugs were used, state the character of same and depth placed, from _____ feet to _____ feet for each plug set.

50 sx cement @ 420'
25 sx Cement @ 240'
10 sx cement @ 40'

RECEIVED
STATE CORPORATION COMMISSION
NOV 21 1977
CONSERVATION DIVISION
Wichita, Kansas

(If additional description is necessary, use BACK of this sheet)

Name of Plugging Contractor Red Tiger Drilling Company
1720 KSB&T Building, Wichita, Kansas 67202


STATE OF Kansas COUNTY OF Sedgwick, ss.
Gloria Fawcett (employee of owner)

of the above-described well, being first duly sworn on oath, says: That I have knowledge of the facts, statements, and matters herein contained and the log of the above-described well as filed and that the same are true and correct. So help me God.

(Signature) Gloria Fawcett
1720 KSB&T Building, Wichita, Kansas 67202
(Address)

SUBSCRIBED AND SWORN TO before me this 25th day of October, 1977.

My commission expires _____
Joyce A. Hagermann
Notary Public.



15-105-20653-0000

DRILLERS LOG

Kaiser "B" No. 2

CASING RECORD:

COMPANY: Frontier Oil Company

DESCRIPTION:

8 5/8" @ 277'
w/160 sx cement

CONTRACTOR: Red Tiger Drilling Company

165' S of SW/4 SW/4 NW/4
Sec. 17-T17S-R16W
Rush County, Kansas

COMMENCED: October 8, 1977

COMPLETED: October 19, 1977

TOTAL DEPTH: 3,620'

ELEVATION: 2,060' KB

<u>FORMATION</u>	<u>FROM</u>	<u>TO</u>	<u>REMARKS</u>
Shale & Post Rock	0	200	
Shale	200	285	
Shale & Sand	285	1168	
Anhydrite	1168	1200	
Shale & Lime	1200	2420	
Lime & Shale	2420	2885	
Lime	2885	3620	
RTD		3620	

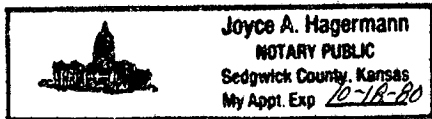
I certify that this is a true and correct copy of the above log to the best of my knowledge.

RED TIGER DRILLING COMPANY

Gloria Fawcett
Gloria Fawcett

Subscribed and sworn to before me this 25th day of October, 1977.

Joyce A. Hagermann
Notary Public



RECEIVED
STATE CORPORATION COMMISSION
NOV 21 1977
CONSERVATION DIVISION
Wichita, Kansas