

15.165.20296-0000


STATE OF KANSAS
STATE CORPORATION COMMISSION

Form CP-4

Give All Information Completely
Make Required Affidavit
Mail or Deliver Report to:
Conservation Division
State Corporation Commission
212 No. Market
Wichita, Kansas

WELL PLUGGING RECORD

Rush County. Sec. 20 Twp. 17 Rge. 16 (W)
Location as "NE/CNWxSWx" or footage from lines C-NW-NW
Lease Owner Frontier Oil Company
Lease Name Pabst 1 Well No. _____
Office Address 1720 Plaza Building
Character of Well (completed as Oil, Gas or Dry Hole) Gas
Date well completed 3-1-70 19 70
Application for plugging filed _____ 19 _____
Application for plugging approved _____ 19 _____
Plugging commenced _____ 12-19 19 77
Plugging completed _____ 12-19 19 77
Reason for abandonment of well or producing formation NO W COMMERCIAL



Locate well correctly on above Section Plat

If a producing well is abandoned, date of last production _____ 19 _____
Was permission obtained from the Conservation Division or its agents before plugging was commenced? _____

Name of Conservation Agent who supervised plugging of this well _____
Producing formation Topeka Depth to top 3075 Bottom 3311 Total Depth of Well 3636 Feet
Show depth and thickness of all water, oil and gas formations.

OIL, GAS OR WATER RECORDS

CASING RECORD

FORMATION	CONTENT	FROM	TO	SIZE	PUT IN	PULLED OUT
		0	210	8 3/8	210	0
		0	3206	4 1/2"	3206	0

Describe in detail the manner in which the well was plugged, indicating where the mud fluid was placed and the method or methods used in introducing it into the hole. If cement or other plugs were used, state the character of same and depth placed, from _____ feet to _____ feet for each plug set.

D.V. Tool AT 1187 with 500 SX cement sluc.
Mixed 35 SX port cement
Mixed 3 SX ball with 20 SX gel
Retard plug & mixed 45 SX port cement
Shot in place 2500#

RECEIVED
STATE CORPORATION COMMISSION

DEC 22 1977

CONSERVATION DIVISION
Wichita, Kansas


(If additional description is necessary, use BACK of this sheet)
Name of Plugging Contractor Allied Cementing
Address Russell, Kans

STATE OF KANSAS COUNTY OF SEDGWICK, ss.
Maxine V. Starr (employee of owner) or (owner or operator) of the above-described well, being first duly sworn on oath, says: That I have knowledge of the facts, statements, and matters herein contained and the log of the above-described well as filed and that the same are true and correct. So help me God.

(Signature) Maxine V. Starr
1720 Kansas State Bank Building
Wichita, Kansas 67202 (Address)

SUBSCRIBED AND SWORN to before me this 21st day of December, 19 77

My commission expires _____



D. Ann Drennan
Notary Public.

DRILLERS LOG

No. 1 Plot

CASING RECORD:	COMPANY:	Frontier Oil Company	DESCRIPTION:
8 5/8" @ 202'	CONTRACTOR:	Red Tiger Drilling Company	20-175-161
w/160 sx cement	COMMENCED:	February 13, 1970	Cush County, Kansas
4 1/2" @ 3202'	COMPLETED:	February 21, 1970	
w/650 sx cement			
TOTAL DEPTH: 3636'			ELEVATION: 3051 DF 2054 BH

<u>FORMATION</u>	<u>FROM</u>	<u>TO</u>	<u>REMARKS</u>
Clay, Sand, Shale	0	213	
Shale	213	1025	
Shale & Red Bed	1025	1170	
Anhydrite	1170	1206	
Shale	1206	1400	
Shale & Shells	1400	1855	
Shale & Lime	1855	3096	
Lime	3096	3636	

I certify that this is a true and correct copy of the above log to the best of my knowledge.


FRONTIER OIL COMPANY

Jean Hollar
Jean Hollar

Subscribed and sworn to before me this 17th day of Sept., 1975.

D'Ann Drennan
Notary Public

My Commission Expires:



RECEIVED
STATE OF KANSAS COMMISSIONER

DEC 15 1977

CONSERVATION DIVISION
Wichita, Kansas