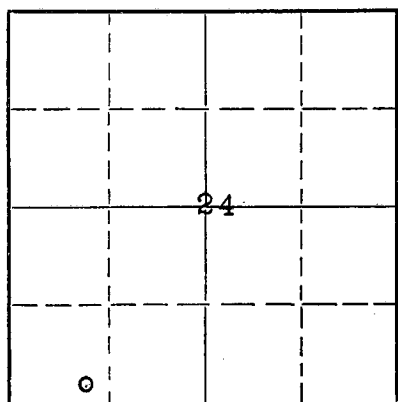


WELL PLUGGING RECORD

Give All Information Completely
Make Required Affidavit
Mail or Deliver Report to:
Conservation Division
State Corporation Commission
800 Bittling Building
Wichita, Kansas

NORTH



Locate well correctly on above
Section Plat

Rush County. Sec. 24 Twp. 17S Rge. 16W (X) W (W)
Location as "NE/CNW/SW" or footage from lines SE SW SW
Lease Owner Northern Pump Company
Lease Name Schlegel Well No. 1
Office Address Box 94, Great Bend, Kansas
Character of Well (completed as Oil, Gas or Dry Hole) Dry Hole
Date well completed 10-21 19 53
Application for plugging filed 10-21 19 53
Application for plugging approved 10-22 19
Plugging commenced 10-21 19 53
Plugging completed 10-21 19 53
Reason for abandonment of well or producing formation Dry Hole

If a producing well is abandoned, date of last production 19
Was permission obtained from the Conservation Division or its agents before plugging was commenced? Yes

Name of Conservation Agent who supervised plugging of this well C. D. Stough
Producing formation None Depth to top Bottom Total Depth of Well 3695 Feet
Show depth and thickness of all water, oil and gas formations.

OIL, GAS OR WATER RECORDS

CASING RECORD

| FORMATION | CONTENT | FROM | TO | SIZE | PUT IN | PULLED OUT |
|-------------|---------|------|----|--------|--------|------------|
| Kansas City | 3368 | 1321 | | 8-5/8" | 825' | None |
| Arbuckle | 3646 | 1599 | | | | |
| | | | | | | |
| | | | | | | |
| | | | | | | |
| | | | | | | |

Describe in detail the manner in which the well was plugged, indicating where the mud fluid was placed and the method or methods used in introducing it into the hole. If cement or other plugs were used, state the character of same and depth placed, from feet to feet for each plug set.

Dump one-third sack cotton seed hulls with a 20 sack cement plug at 300 feet. Fillup with mud within 40' of top.
Dump one-third sack cotton seed hulls with a 10 sack cement plug at 40' - filling hole to top of surface.

RECEIVED
STATE CORPORATION COMMISSION
OCT 28 1953
CONSERVATION DIVISION

(If additional description is necessary, use BACK of this sheet)

Name of Plugging Contractor
Address

STATE OF Kansas, COUNTY OF Barton, ss.
Chas. J. Beu (employee of owner) or (owner or operator) of the above-described well, being first duly sworn on oath, says: That I have knowledge of the facts, statements, and matters herein contained and the log of the above-described well as filed and that the same are true and correct. So help me God.



(Signature) Chas. J. Beu
Chas. J. Beu, General Manager, Box 94
(Address) Great Bend, Ks.

SUBSCRIBED AND SWORN to before me this 27 day of October 19 53

October 23, 1954

Notary Public.

24-7366-B 3-53-20M



Contractor:
Northern Pump Company
Box 94
Great Bend, Kansas

Northern Pump Company
Schlegel #1
SE SW SW
Sec. 24-T17S-R16W
Rush County, Kansas

Elevations:
Ground 2042'
K.B. 2047'

TOTAL DEPTH: 3695'
Commenced: October 8, 1953
Completed: October 21, 1953
Casing: 825' - 8-5/8" surface casing - cemented W/450 sacks.

Figures indicate bottom of formation:

| | | | |
|------|----|------|--------------------------------|
| 0 | to | 335 | Surface Sand, Shale and Shells |
| 335 | | 410 | Shale and Shells |
| 410 | | 515 | Sand |
| 515 | | 540 | Shale |
| 540 | | 555 | Shale |
| 555 | | 645 | Sand |
| 645 | | 670 | Shale |
| 670 | | 790 | Shale and Redbed |
| 790 | | 825 | Redbed |
| 825 | | 1120 | Redbed and Shale |
| 1120 | | 1150 | Anhydrite |
| 1150 | | 1855 | Shale and Shells |
| 1855 | | 2550 | Lime |
| 2550 | | 2800 | Shale |
| 2800 | | 3225 | Lime and Shale |
| 3225 | | 3290 | Lime |
| 3290 | | 3348 | Lime and Shale |
| 3348 | | 3588 | Lime |
| 3588 | | 3640 | Conglomerate |
| 3640 | | 3695 | Lime |
| | | 3695 | TOTAL DEPTH |

Tops:

| | Sample | Log |
|-------------|--------|------|
| Kansas City | 3368 | 3364 |
| Arbuckle | 3646 | 3647 |
| Total Depth | 3695 | 3699 |

Plugged and Abandoned

Dumped 1/3 sack cotton seed hulls with a 20 sack cement plug at 300'. Fillup with mud within 40' of top. Dump 1/3 sack cotton seed hulls with a 10 sack cement plug at 40' - filling hole to top of surface.

