

STATE OF KANSAS
STATE CORPORATION COMMISSION


WELL PLUGGING RECORD

Give All Information Completely
Make Required Affidavit
Mail or Deliver Report to
Conservation Division
State Corporation Comm.
245 North Water
Wichita, KS 67202

Rush County. Sec. 28 Twp. 17S Rge. 16W ~~E/W~~
Location as "NE/CNW $\frac{1}{4}$ SW $\frac{1}{4}$ " or footage from lines
SE/4 SE/4 NE/4

Lease Owner Frontier Oil Company
Lease Name Ochs "B" Well No. 3

Office Address 1720 KSB&T Building, Wichita, Kansas 67202
Character of Well (Completed as Oil, Gas or Dry Hole) _____
D & A



Locate well correctly on above
Section Plat

Date Well completed July 18, 1978
Application for plugging filed July 18, 1978
Application for plugging approved July 18, 1978
Plugging commenced July 19, 1978
Plugging completed July 19, 1978
Reason for abandonment of well or producing formation _____
D & A

If a producing well is abandoned, date of last production
19 _____

Was permission obtained from the Conservation Division or
its agents before plugging was commenced? Yes

Name of Conservation Agent who supervised plugging of this well Leo F. Massey
Producing formation _____ Depth to top _____ Bottom _____ Total Depth of Well 3,587'

Show depth and thickness of all water, oil and gas formations.

OIL, GAS OR WATER RECORDS

CASING RECORD

FORMATION	CONTENT	FROM	TO	SIZE	PUT IN	PULLED OUT
				8 5/8"	1,139.01'	-0-

Describe in detail the manner in which the well was plugged, indicating where the mud fluid
was placed and the method or methods used in introducing it into the hold. If cement or other
plugs were used, state the character of same and depth placed, from _____ feet to
_____ feet for each plug set.

Plug @ 420' w/40 sx 50/50 Pozmix, 2% Gel
40' w/1/2 sx hulls, 8 5/8" plug & 10 sx cement

RECEIVED
STATE CORPORATION COMMISSION
JUL 27 1978
CONSERVATION DIVISION
Wichita, Kansas

(If additional description is necessary, use BACK of this sheet)

Name of Plugging Contractor Red Tiger Drilling Company
1720 KSB&T Building, Wichita, Kansas 67202

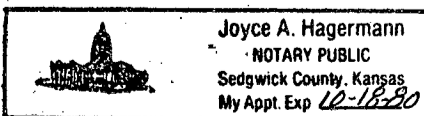
STATE OF Kansas COUNTY OF Sedgwick, ss.
Gloria Fawcett (employee of owner) ~~XXXXXXXXXXXXXXXXXXXX~~

of the above-described well, being first duly sworn on oath, says: That I have knowledge of
the facts, statements, and matters herein contained and the log of the above-described well
as filed and that the same are true and correct. So help me God.

(Signature) Gloria Fawcett
1720 KSB&T Building, Wichita, Kansas 67202
(Address)

SUBSCRIBED AND SWORN TO before me this 24th day of July, 1978.

My commission expires _____
Joyce A. Hagermann
Notary Public.



DRILLERS LOG

No. 3 Ochs "B"

CASING RECORD:	COMPANY:	Frontier Oil Company	DESCRIPTION:
8 5/8" @ 1,146.01' w/425 sx cement	CONTRACTOR:	Red Tiger Drilling Company	SE/4 SE/4 NE/4 Sec. 28-T17S-R16W Rush County, Kansas
	COMMENCED:	July 3, 1978	
	COMPLETED:	July 19, 1978	
TOTAL DEPTH: 3,587'			ELEVATION: 2,022' KB

<u>FORMATION</u>	<u>FROM</u>	<u>TO</u>	<u>REMARKS</u>
Surface Soil & Clay	0	59	
Rock	59	68	
Shale	68	525	
Sand	525	745	
Red Bed & Shale	745	1150	
Anhydrite	1150	1168	
Shale	1168	1838	
Lime w/Shale	1838	2260	
Lime	2260	2385	
Lime & Shale	2385	2530	
Lime	2530	2730	
Lime & Shale & Sand	2730	2789	
Lime	2789	3575	
Granite Wash	3575	3587	
RTD		3587	

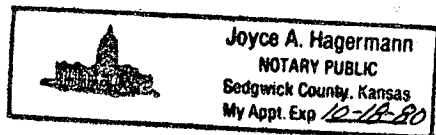
I certify that this is a true and correct copy of the above log to the best of my knowledge.

RED TIGER DRILLING COMPANY

Gloria Fawcett
Gloria Fawcett

Subscribed and sworn to before me this 24th day of July, 1978.

Joyce A. Hagermann
Notary Public



RECEIVED
STATE CORPORATION COMMISSION

JUL 27 1978

CONSERVATION DIVISION
Wichita, Kansas