


15-135-20990-0000

FORM CP-4

STATE OF KANSAS
STATE CORPORATION COMMISSION
CONSERVATION DIVISION
P. O. BOX 17027
WICHITA, KANSAS 67217

WELL PLUGGING RECORD

Ness County, Sec. 13 Twp. 20S Rge. 21W (E) (W)
Location as "NE/CNWSW2" or footage from lines SE NE
Lease Owner Delta Western Company
Lease Name Isern Well No. 1
Office Address 806 First National Center, Oklahoma City, Oklahoma
Character of Well (completed as Oil, Gas or Dry Hole) D & A
Date well completed February 4 19 75
Application for plugging filed February 4 19 75
Application for plugging approved February 4 19 75
Plugging commenced February 4 19 75
Plugging completed February 4 19 75
Reason for abandonment of well or producing formation D & A



Locate well correctly on above Section Plat

If a producing well is abandoned, date of last production 19
Was permission obtained from the Conservation Division or its agents before plugging was commenced? Yes

Name of Conservation Agent who supervised plugging of this well Mr. Leo F. Massey
Producing formation _____ Depth to top _____ Bottom _____ Total Depth of Well 4450 Feet
Show depth and thickness of all water, oil and gas formations.

OIL, GAS OR WATER RECORDS

CASING RECORD

FORMATION	CONTENT	FROM	TO	SIZE	PUT IN	PULLED OUT
				8-5/8"	283'	-0-

Describe in detail the manner in which the well was plugged, indicating where the mud fluid was placed and the method or methods used in introducing it into the hole. If cement or other plugs were used, state the character of same and depth placed, from _____ feet to _____ feet for each plug set.

Filled hole with mud. Plugged hole with 70 sx. 50-50 pozmix @ 550'. Plugged hole with 20 sx. 50-50 pozmix @ 240'. Set plug @ 40' with 10 sx. cement & 1/2 sk. hulls.

(If additional description is necessary, use BACK of this sheet)
Name of Plugging Contractor Red Tiger Drilling Company
Address 1720 Wichita Plaza, Wichita, Kansas 67202


STATE OF Kansas COUNTY OF Sedgwick ss.
Linda H. Dickens (employee of owner) or (owner or operator) of the above-described

well, being first duly sworn on oath, says: That I have knowledge of the facts, statements, and matters herein contained and the log of the above-described well as filed and that the same are true and correct. So help me God.

(Signature) Linda H. Dickens
1720 Wichita Plaza, Wichita, Kansas 67202
(Address)

Subscribed and sworn to before me this 7th day of February, 19 75

My commission expires December 28, 1977
D. Ann Drennan Notary Public.



RECEIVED
STATE CORPORATION COMMISSION
FEB 12 1975
CONSERVATION DIVISION
Wichita, Kansas

15-135-20990-0000

DRILLERS LOG

No. 1 Isern

CASING RECORD:

8-5/8" @ 283'
w/200 sx. cmt.

COMPANY: Delta Western Co.

CONTRACTOR: Red Tiger Drilling Co.

COMMENCED: 1-21-75

COMPLETED: 2-04-75

DESCRIPTION:

SE NE
13-20S-21W
Ness County,
Kansas

TOTAL DEPTH: 4450'

ELEVATION: 2208' K.B.

<u>FORMATION</u>	<u>FROM</u>	<u>TO</u>	<u>REMARKS</u>
Shale	0	655	Rock & Shale 0-125
Sand & Shale	655	805	
Shale	805	835	
D. Sand	835	1047	
Redbed & Shale	1047	1409	
Anhydrite	1409	1441	
Redbed & Shale	1441	1460	
Shale	1460	1819	
Shale & Shells	1819	2060	
Shale w/Lime	2060	2240	
Shale & Lime	2240	2372	
Shale w/Lime	2372	2616	
Shale	2616	2653	
Shale	2653	2661	
Shale & Lime	2661	2866	
Shale w/Lime	2866	3026	
Shale & Lime	3026	3448	
Shale	3448	3531	
Shale w/Lime	3531	3811	
Shale & Lime	3811	3960	
Lime & Shale	3960	4035	
Shale & Lime	4035	4100	
Lime w/Shale	4100	4180	
Lime	4180	4369	
Lime & Chert	4369	4450	

RECEIVED
STATE CORPORATION COMMISSION
FEB 12 1975
CONSERVATION DIVISION
Wichita, Kansas


I certify that this is a true and correct copy of the above log to the best of my knowledge.

RED TIGER DRILLING COMPANY

Linda N. Dickens
Linda H. Dickens

Subscribed and sworn to before me this 7th day of February, 1975.

D'Ann Drennan
Notary Public



My Commission Expires:
December 28, 1977