


K-135-20059-0000

WELL PLUGGING RECORD

Give All Information Completely
Make Required Affidavit
Mail or Deliver Report to:
Conservation Division
State Corporation Commission
212 North Market, Insurance Bldg.
Wichita, Kansas

Ness County. Sec. 4 Twp. 20S Rge. 21 ~~XXRX~~ (W)
Location as "NE/CNW/SW" or footage from lines A/C SE/4 NW/4
Lease Owner Barnett Oil Company
Lease Name Rein Well No. 1
Office Address 411 First Nat'l Bank Bldg., Wichita, Ks. 67202
Character of Well (completed as Oil, Gas or Dry Hole) Dry Hole
Date well completed September 16, 1967
Application for plugging filed September 16, 1967
Application for plugging approved September 16, 1967
Plugging commenced September 16, 1967
Plugging completed September 16, 1967
Reason for abandonment of well or producing formation Dry Hole



Locate well correctly on above Section Plat

If a producing well is abandoned, date of last production 19
Was permission obtained from the Conservation Division or its agents before plugging was commenced? Yes

Name of Conservation Agent who supervised plugging of this well Leo Massey, Hays, Kansas
Producing formation _____ Depth to top _____ Bottom _____ Total Depth of Well 4543 Feet
Show depth and thickness of all water, oil and gas formations.

OIL, GAS OR WATER RECORDS

CASING RECORD

FORMATION	CONTENT	FROM	TO	SIZE	PUT IN	PULLED OUT
				8 5/8"	401 1/2	None

Describe in detail the manner in which the well was plugged, indicating where the mud fluid was placed and the method or methods used in introducing it into the hole. If cement or other plugs were used, state the character of same and depth placed, from _____ feet to _____ feet for each plug set.

Filled hole through drill pipe with 100 sacks cement (4% gel) to 680'; pulled pipe to 400' and spotted 25 sacks cement; pulled pipe and built bridge @ 30'; filled pipe to bottom of cellar with 10 sacks cement.

Plugged rat hole with 5 sacks cement.

Plugging completed 2:30 P.M., 9/16/67.

(Well Log attached)

RECEIVED
STATE CORPORATION COMMISSION
SEP 21 1967

CONSERVATION DIVISION
WICHITA, KANSAS

(If additional description is necessary, use BACK of this sheet)

Name of Plugging Contractor K & E Drilling, Inc.
Address 719 Union Center Building, Wichita, Kansas 67202


STATE OF Kansas COUNTY OF Sedgwick, ss.
Jack S. Griggs, a partner of Barnett Oil Co. of the above-described well, being first duly sworn on oath, says: That I have knowledge of the facts, statements, and matters herein contained and the log of the above-described well as filed and that the same are true and correct. So help me God.

(Signature) Jack S. Griggs
411 First Nat'l Bank Bldg., Wichita, Ks. 67202
(Address)

Subscribed and sworn to before me this 20th day of September, 19 67

My commission expires February 27, 1968.

Mildred F. Willis
Notary Public.



DRILLER'S WELL LOG

OPERATOR: BARNETT OIL COMPANY
411 First National Building
Wichita, Kansas 67202

WELL NAME: #1 REIN
LOCATION: SE NW Sec. 4-20S-21W
Ness County, Kansas

CONTRACTOR: K&E DRILLING, INC.
719 UNION CENTER BLDG.
WICHITA, KANSAS

COMMENCED: September 7, 1967
COMPLETED: September 16, 1967
ELEVATION: 2281' Grd.; 2287' D.F.;
2290' K.B.

CASING RECORD:
8-5/8" @ 402' w/300 sx.

ROTARY TOTAL DEPTH: 4543'

PRODUCTION: Dry

FORMATION RECORD

Depths shown indicate bottom of formations encountered.

Shale	160
Sand	193
Shale	285
Sand	295
Red Beds	955
Sand	1160
Shale & Shells	1580
Shale & Lime	1855
Lime	4543

RECEIVED
STATE CORPORATION COMMISSION

SEP 20 1967

CONSERVATION DIVISION
Wichita, Kansas

CERTIFICATION


State of KANSAS }
County of SEDGWICK } ss:

I, H. L. Wilson, of K&E DRILLING, INC., upon oath state
that the above and foregoing is a true and correct copy of the Driller's Log of the above named well.

H. L. Wilson H. L. Wilson

Subscribed and sworn to before me this 19th day of September, 1967.

Judie K. Eby
Judie K. Eby Notary Public.



15-135-2059-0000

DRILLER'S WELL LOG

OPERATOR: BARNETT OIL COMPANY
411 First National Building
Wichita, Kansas 67202

WELL NAME: #1 REIN
LOCATION: SE NW Sec. 4-20S-21W
Ness County, Kansas

CONTRACTOR: K&E DRILLING, INC.
719 UNION CENTER BLDG.
WICHITA, KANSAS

COMMENCED: September 7, 1967
COMPLETED: September 16, 1967
ELEVATION: 2281' Grd.; 2287' D.F.;
2290' K.B.
PRODUCTION: Dry

CASING RECORD:

8-5/8" @ 402' w/300 sx.

ROTARY TOTAL DEPTH: 4543'

FORMATION RECORD

Depths shown indicate bottom of formations encountered.

Shale	160
Sand	193
Shale	285
Sand	295
Red Beds	955
Sand	1160
Shale & Shells	1580
Shale & Lime	1855
Lime	4543

RECEIVED
STATE CORPORATION COMMISSION
SEP 21 1967
CONSERVATION DIVISION
Wichita, Kansas

CERTIFICATION

State of KANSAS }
County of SEDGWICK } ss:

I, H. L. Wilson, of K&E DRILLING, INC., upon oath state
that the above and foregoing is a true and correct copy of the Driller's Log of the above named well.

H. L. Wilson

Subscribed and sworn to before me this 19th day of September, 1967.
Judie K. Eby
Judie K. Eby Notary Public.

