


STATE OF KANSAS
STATE CORPORATION COMMISSION

WELL PLUGGING RECORD

Give All Information Completely
Make Required Affidavit
Mail or Deliver Report to
Conservation Division
State Corporation Comm.
245 North Water
Wichita, KS 67202

Ness County. Sec. 17 Twp. 20S Rge. 21 NE/W
Location as "NE/CNW $\frac{1}{4}$ SW $\frac{1}{4}$ " or footage from lines
2250' NSL & 1350' WEL
Lease Owner Pendleton Land & Exploration, Inc.
Lease Name Strauch Well No. #1
Office Address 23 Inverness Way East, Englewood, Colo. 80112
Character of Well (Completed as Oil, Gas or Dry Hole)



Locate well correctly on above
Section Plat

Dry Hole
Date Well completed 1-14-81 19
Application for plugging filed 1-14-81 19
Application for plugging approved 1-14-81 19
Plugging commenced 1-14-81 19
Plugging completed 1-14-81 19
Reason for abandonment of well or producing formation
Commercial quantities of oil not found
If a producing well is abandoned, date of last production 19.

Was permission obtained from the Conservation Division or
its agents before plugging was commenced? Yes

Name of Conservation Agent who supervised plugging of this well
Producing formation _____ Depth to top _____ Bottom _____ Total Depth of Well 4475'
Show depth and thickness of all water, oil and gas formations.

OIL, GAS OR WATER RECORDS

CASING RECORD

FORMATION	CONTENT	FROM	TO	SIZE	PUT IN	PULLED OUT
				8 5/8"	603'	None

Describe in detail the manner in which the well was plugged, indicating where the mud fluid
was placed and the method or methods used in introducing it into the hold. If cement or other
plugs were used, state the character of same and depth placed, from _____ feet to
_____ feet for each plug set.

Plug @ 980' w/70 sx.
Plug @ 360' w/25 sx.
Plug @ 40' w/10 sx.
Rat Hole 5 sx.

Handwritten: 3-10-81


(If additional description is necessary, use BACK of this sheet)

Name of Plugging Contractor Buffalo Drilling Company, Inc.

STATE OF Kansas COUNTY OF Sedgwick, ss.

Juanita M. Green, Secy. of Buffalo Drilling Company (employee of owner) or (owner or operator)
of the above-described well, being first duly sworn on oath, says: That I have knowledge of
the facts, statements, and matters herein contained and the log of the above-described well
as filed and that the same are true and correct. So help me God.

(Signature) Juanita M. Green
435 Page Court, 220 W. Douglas, Wichita, Ks. 67202
(Address)



SUBSCRIBED AND SWORN TO before me this 22 day of January, 19 81

Sherry Herrell
Notary Public.

My commission expires 1-5-82

DRILLER'S LOG

COMPANY: Pendleton Land & Exploration, Inc. SEC. 17 T. 20S R. 21W
LOC. 2250' NSL & 1350' WEL
WELL NAME: Strauch #1 COUNTY: Ness

RIG NO. #7

TOTAL DEPTH 4475' ELEVATION

COMMENCED: 1-3-81 COMPLETED: 1-14-81

CONTRACTOR: Buffalo Drilling Company, Inc.

CASING RECORD:

SURFACE: 8 5/8" @ 603' w/150 sx. 60/40 poz., 2% gel, 3% cc.

PRODUCTION: D&A

LOG

(Figures Indicate Bottom of Formations)

Sand, Shale & Clay	601
Sand, Shale & Redbed	690
Shale	1445
Clay	1469
Lime & Shale	2310
Shale & Lime	2425
Lime & Shale	2805
Shale & Lime	3010
Lime & Shale	3176
Lime	3465
Lime & Shale	3723
Lime	4475
<u>ROTARY TOTAL DEPTH</u>	<u>4475</u>

RECEIVED
STATE OF KANSAS


MAR 10 1981

CONSERVATION DIVISION
Wichita, Kansas

STATE OF Kansas)
COUNTY OF Sedgwick) SS:

I, Juanita M. Green, Secy. of Buffalo Drilling Company, Inc.

upon oath state that the above and foregoing is a true and correct copy of the log of the
Strauch #1 well.



Juanita M. Green
Juanita M. Green

Subscribed and sworn to before me this 22 day of January, 19 81.

My Appointment Expires:
1-5-82

Sherry Herrell
(Sherry Herrell)