

15-135-20371-0000

STATE OF KANSAS
STATE CORPORATION COMMISSION


Form CP-4

Give All Information Completely
Make Required Affidavit
Mail or Deliver Report to:
Conservation Division
State Corporation Commission
212 No. Market
Wichita, Kansas 67202

WELL PLUGGING RECORD

Ness County, Sec. 31 Twp. 17S Rge. (E) 26 (W)

Location as "NE/CNWxSWx" or footage from lines SE SW
Lease Owner Mull Drilling Co., Inc.
Lease Name Wancura Well No. 1
Office Address 1625 Wichita Plaza, Wichita, Kansas
Character of Well (completed as Oil, Gas or Dry Hole) Dry Hole
Date well completed 10-7 19 70
Application for plugging filed 10-7 19 70
Application for plugging approved 10-7 19 70
Plugging commenced 10-7 19 70
Plugging completed 10-7 19 70
Reason for abandonment of well or producing formation No oil or gas found
in commercial quantities.



Locate well correctly on above
Section Plat

If a producing well is abandoned, date of last production ---- 19 --
Was permission obtained from the Conservation Division or its agents before plugging was commenced? Yes

Name of Conservation Agent who supervised plugging of this well Leo Massey, Hays, Kansas
Producing formation _____ Depth to top _____ Bottom _____ Total Depth of Well 4546 Feet
Show depth and thickness of all water, oil and gas formations.

OIL, GAS OR WATER RECORDS

CASING RECORD

FORMATION	CONTENT	FROM	TO	SIZE	PUT IN	PULLED OUT
				8-5/8"	321'	-0-

Describe in detail the manner in which the well was plugged, indicating where the mud fluid was placed and the method or methods used in introducing it into the hole. If cement or other plugs were used, state the character of same and depth placed, from _____ feet to _____ feet for each plug set.

Set first plug at 700 feet with 70 sacks; second
plug at 300 feet with 20 sacks; top plug at 40 feet with
110 sacks; 2 sacks for rat hole. Plugging completed at
8:30 a.m. 10-7-70.

RECEIVED
STATE CORPORATION COMMISSION
OCT 14 1970
CONSERVATION DIVISION
Wichita, Kansas

(If additional description is necessary, use BACK of this sheet)
Name of Plugging Contractor Rains & Williamson Oil Co., Inc.
Address 1425 Wichita Plaza, Wichita, Kansas

STATE OF KANSAS COUNTY OF SEDGWICK, ss.
Wilson Rains (employee of owner) or (owner or operator) of the above-described well, being first duly sworn on oath, says: That I have knowledge of the facts, statements, and matters herein contained and the log of the above-described well as filed and that the same are true and correct. So help me God.

(Signature) Wilson Rains Wilson Rains
1425 Wichita Plaza, Wichita, Kansas
(Address)



Subscribed and sworn to before me this 12 day of October, 19 70
Jeanine Durand
Jeanine Durand Notary Public.

KS-135-20371-0000

ROTARY DRILLING LOG

Operator: Mull Drilling Co., Inc.
#1 WANCURA
SE SW 31-17S-26W
Ness County, Kansas

Contractor: Rains & Williamson
Oil Co., Inc.

Commenced: 9-25-70
Completed: 10-7-70

Casing: 8-5/8"/321'/200 sacks


Formations

Surface Clay and Sand	40'
Shale and Shells	105'
Shale	800'
Sand and Shale	1190'
Red Rock	1400'
Shale	1455'
Sand	1680'
Red Bed and Shale	1959'
Anhydrite	1992'
Shale	2450'
Shale and Lime	3322'
Lime and Shale	3860'
Lime	4546'
Rotary Total Depth	4546'


RECEIVED
STATE CORPORATION COMMISSION
OCT 14 1970
CONSERVATION DIVISION
Wichita, Kansas


We certify the above log is true and correct, to the best of our knowledge and belief.

RAINS & WILLIAMSON OIL CO., INC.


Wilson Rains

Subscribed and sworn to me, a Notary Public, in and for the State of Kansas, County of Sedgwick, this 12 day of October, 1970.


Jeanine Durand Notary Public



My Commission Expires: 3-31-74