

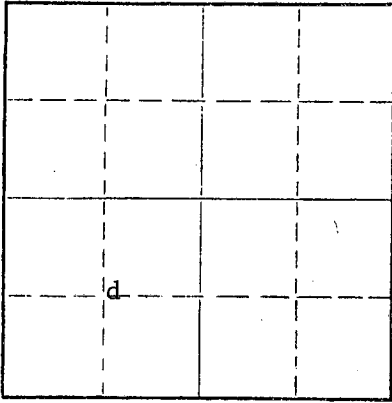
Give All Information Completely  
Make Required Affidavit  
Mail or Deliver Report to:  
Conservation Division  
State Corporation Commission  
212 No. Market  
Wichita, Kansas

WELL PLUGGING RECORD

Ness County. Sec. 36 Twp. 17S Rge. (E) 26 (W)

Location as "NE/CNW/SW" or footage from lines. C SW NW  
Lease Owner Bankoff Oil Company  
Lease Name Norton Well No. 1  
Office Address P.O. Drawer 2479 Tulsa, Oklahoma  
Character of Well (completed as Oil, Gas or Dry Hole) dry hole  
Date well completed December 19 1969  
Application for plugging filed December 19 1969  
Application for plugging approved December 19 1969  
Plugging commenced December 19 1969  
Plugging completed December 19 1969  
Reason for abandonment of well or producing formation dry hole

NORTH



Locate well correctly on above Section Plat

If a producing well is abandoned, date of last production 19  
Was permission obtained from the Conservation Division or its agents before plugging was commenced? yes

Name of Conservation Agent who supervised plugging of this well Leo Massey  
Producing formation \_\_\_\_\_ Depth to top \_\_\_\_\_ Bottom \_\_\_\_\_ Total Depth of Well 4470 Feet  
Show depth and thickness of all water, oil and gas formations.

OIL, GAS OR WATER RECORDS

CASING RECORD

FORMATION	CONTENT	FROM	TO	SIZE	PUT IN	PULLED OUT
				8 5/8"	292'	none

Describe in detail the manner in which the well was plugged, indicating where the mud fluid was placed and the method or methods used in introducing it into the hole. If cement or other plugs were used, state the character of same and depth placed, from \_\_\_\_\_ feet to \_\_\_\_\_ feet for each plug set.

Heavy mud to 800' 70 sacks cement mud to 210' plug & 20 sacks Cement mud to 40' hulls plug bridged w/Kelley and 10 sacks total 100 sacks 50/50 Pozmix w/6% Gel

RECEIVED  
STATE CORPORATION COMMISSION  
JAN 16 1970  
CONSERVATION DIVISION  
Wichita, Kansas

(If additional description is necessary, use BACK of this sheet)

Name of Plugging Contractor Leben Drilling, Inc.  
Address P.O. Box 486 Great Bend, Kansas


STATE OF KANSAS, COUNTY OF BARTON, ss. James R. Rodgers (employee of owner) or (owner or operator) of the above-described well, being first sworn on oath, says: That I have knowledge of the facts, statements, and matters herein contained and the log of the above-described well as filed and that the same are true and correct. So help me God.

(Signature) James R. Rodgers  
James R. Rodgers  
P.O. Box 486 Great Bend, Kansas  
(Address)

SUBSCRIBED AND SWORN to before me this 15th day of January, 1970

My commission expires November 13, 1973

Helen L. Lindenmuth  
Notary Public.



15-135-20306-0000

DRILLER'S LOG

COMPANY: Bankoff Oil Company  
 CONTRACTOR: LEBEN DRILLING, INC.  
 FARM: NORTON #1  
 LOCATION: C SW NW SECTION 36-17S-26W  
 NESS COUNTY, KANSAS  
 COMMENCED: 12-9-69  
 COMPLETED: 11-19-69

0	28	Post Rock
28	123	Sand
123	903	Shale
903	1198	Red Bed
1198	1216	Blaine anhydrite
1216	1290	Red Bed
1290	1548	Shale & Sand
1548	1806	Shale & Shell
1806	1842	Anhydrite
1842	2140	Shale & Shells
2140	3085	Lime & Shale
3085	4428	Lime
4428	4435	Mississippi
4435	4445	Lime
4445	4468	Mississippi
4468	4470	Osage
	<u>4470</u>	RTD D & A

RECEIVED  
 STATE CORPORATION COMMISSION  
 JAN 16 1970  
 CONSERVATION DIVISION  
 Wichita, Kansas

8 5/8 20# New Surface Casing set @ 292' with 225 sacks Common  
 Cement 2% C.C. 2% Gel. Cement did circulate.


I, James R. Rodgers, do hereby certify that the above and foregoing  
 is a true and correct copy of the log of the Norton #1 Well, located  
 C SW NW of Section 36, Township 17 South, Range 26 West, Ness County,  
 Kansas, as reflected by the records of Leben Drilling, Inc.

*James R. Rodgers*  
 James R. Rodgers

STATE OF KANSAS )  
 ) SS  
 COUNTY OF BARTON )

Subscribed and sworn to and before me, a Notary Public, in  
 and for Barton County, Kansas, this 14th day of January, 1970.

*Helen L. Lindenmuth*  
 Helen L. Lindenmuth



My Commission Expires:  
 November 13, 1973