

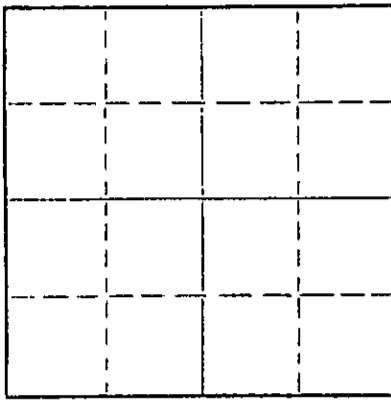
Give All Information Completely
Make Required Affidavit
Mail or Deliver Report to:
Conservation Division
State Corporation Commission
212 No. Market
Wichita, Kansas

WELL PLUGGING RECORD

Rush County, Sec. 33 Twp. 16S Rge. 20 (E) (W)

Location as "NE/CNWxSWx" or footage from lines C SE NW
Lease Owner Pickrell Drilling Company
Lease Name Bitter "B" Well No. 1
Office Address 705 4th National Bank Bldg., Wichita, Kansas
Character of Well (completed as Oil, Gas or Dry Hole) Dry Hole
Date well completed October 17, 1968 19
Application for plugging filed October 17, 1968 19
Application for plugging approved October 17, 1968 19
Plugging commenced October 17, 1968 19
Plugging completed October 17, 1968 19
Reason for abandonment of well or producing formation Dry Hole

NORTH



Locate well correctly on above
Section Plat

If a producing well is abandoned, date of last production _____ 19____
Was permission obtained from the Conservation Division or its agents before plugging was commenced? YES

Name of Conservation Agent who supervised plugging of this well Leo Massey, Hays, Kansas
Producing formation _____ Depth to top _____ Bottom _____ Total Depth of Well 4016 Feet
Show depth and thickness of all water, oil and gas formations.

OIL, GAS OR WATER RECORDS

CASING RECORD

FORMATION	CONTENT	FROM	TO	SIZE	PUT IN	PULLED OUT
				8 5/8"	251'	

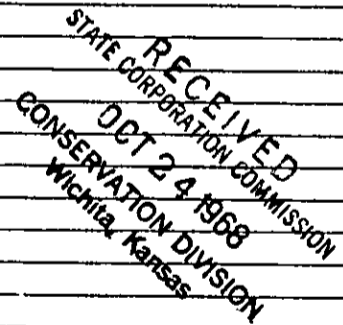
Describe in detail the manner in which the well was plugged, indicating where the mud fluid was placed and the method or methods used in introducing it into the hole. If cement or other plugs were used, state the character of same and depth placed, from _____ feet to _____ feet for each plug set.

Heavy mud to 540'. Set bottom plug with 70 sacks.

Heavy mud to 240'. Set plug. Cemented with 20 sacks

Cemented with 10 sacks at 40' to bottom of cellar.

Plugged rat hole with 2 sacks cement.



(If additional description is necessary, use BACK of this sheet)

Name of Plugging Contractor Pickrell Drilling Company
Address 705 4th National Bank Building, Wichita, Kansas


STATE OF Kansas COUNTY OF Sedgwick ss.

C. W. Sebitts (employee of owner) or (owner or operator) of the above-described

well, being first duly sworn on oath, says: That I have knowledge of the facts, statements and matters herein contained and the log of the above-described well as filed and that the same are true and correct. So help me God.

(Signature) C. W. Sebitts
705 4th National Bank Building, Wichita, Kansas (Address)

Subscribed and Sworn to before me this 21st day of October, 1968



My commission expires May 10, 1970

Notary Public.

K-1165-20191-0000
ROTARY DRILLING LOG

COMPANY: PICKRELL DRILLING COMPANY
705 4 th National Bank Bldg.
Wichita, Kansas
LOCATION: Bitter "B" No. 1, C SE NW Sec.33-16S-20W
Rush County, Kansas

Rotary Drilling Commenced 10-9-68
Rotary Drilling Completed 10-17-68

CONTRACTOR: **PICKRELL DRILLING COMPANY**
Wichita, Kansas

CASING RECORD: Ran 8jts. used 20 & 28# 8 5/8 casing set 251' K.B.. Cemented with 155 Sks. cement. Circulated. Completed 6:30 P.M., October 9, 1968. No oil. D & A.


LOG

(Figures indicate bottom of formation — measurements from top of rotary bushing.)

70	Clay & Lime Shells	<u>C. F. S.</u>
252	Shale & Shells	
700	Shale & Sand Streaks	3572
840	Red Bed	3958
1065	Sand	3965
1378	Shale & Shells	4016
1422	Anhydrite	
2050	Shale	
2350	Shale & Lime	
2550	Lime	<u>Slope Test</u>
3500	Shale & Lime	2500
3532	Lime	3000
3670	Lime & Shale	3500
3765	Lime	4000
3887	Lime & Shale	
3950	Lime	
3990	Lime & Shale	<u>S. L. M.</u>
4016	TD	
		Strap 3541.43
		Board 3541.51
		Difference .08

RECEIVED
STATE CORPORATION COMMISSION
OCT 24 1968
CONSERVATION DIVISION
Wichita, Kansas

The undersigned, C. W. Sebitts, Attorney-in-Fact for PICKRELL DRILLING COMPANY, hereby certifies in behalf of said Company, that the above is a true and correct log of the formation encountered in drilling the above well as reflected by the Daily Drilling Reports.



PICKRELL DRILLING COMPANY
By [Signature]
C. W. Sebitts Attorney-in-Fact

ss.:
this 21st day of October, 1968, before me the undersigned, a Notary Public, in and for the County and State aforesaid, personally appeared C. W. Sebitts, to me known to be the identical person who subscribed the name of PICKRELL DRILLING COMPANY to the foregoing instrument as its Attorney-in-Fact and acknowledged to me that he executed the same as his free and voluntary act and deed, and as the free and voluntary act and deed of such company, for the uses and purposes therein set forth.

Given under my hand and seal of office the day and year last above written.

My commission expires: May 10, 1970

[Signature]
L. M. Whiting Notary Public