

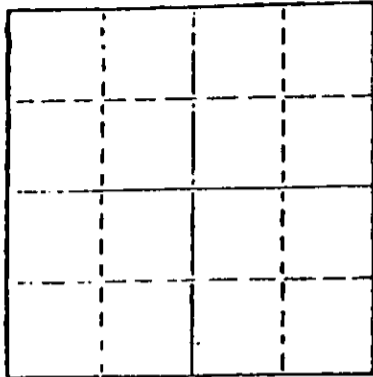
STATE OF KANSAS  
STATE CORPORATION COMMISSION

WELL PLUGGING RECORD

Give All Information Completely  
Make Required Affidavit  
Mail or Deliver Report to  
Conservation Division  
State Corporation Comm.  
245 North Water  
Wichita, KS 67202

Rush County. Sec. 35 Twp. 16S Rge. 20 N/W  
Location as "NE/CNW $\frac{1}{4}$ SW $\frac{1}{4}$ " or footage from lines \_\_\_\_\_  
NE NE SW

Lease Owner Jenkins Oil Company, Inc.  
Lease Name Weltmer Well No. 1  
Office Address 411 Farmers & Bankers Bldg, Wichita, KS 67202  
Character of Well (Completed as Oil, Gas or Dry Hole) \_\_\_\_\_



Locate well correctly on above  
Section Plot

Date Well completed 11-23 1977  
Application for plugging filed 11-23 1977  
Application for plugging approved 11-23 1977  
Plugging commenced 11-23 1977  
Plugging completed 11-23 1977  
Reason for abandonment of well or producing formation \_\_\_\_\_  
Dry Hole

If a producing well is abandoned, date of last production \_\_\_\_\_  
19\_\_\_\_

Was permission obtained from the Conservation Division or  
its agents before plugging was commenced? Yes

Name of Conservation Agent who supervised plugging of this well Leo Massey  
Producing formation \_\_\_\_\_ Depth to top \_\_\_\_\_ Bottom \_\_\_\_\_ Total Depth of Well 3925  
Show depth and thickness of all water, oil and gas formations.

OIL, GAS OR WATER RECORDS

CASING RECORD

FORMATION	CONTENT	FROM	TO	SIZE	PUT IN	PULLED OUT
				8-5/8	260	-0-

Describe in detail the manner in which the well was plugged, indicating where the mud fluid  
was placed and the method or methods used in introducing it into the hold. If cement or other  
plugs were used, state the character of same and depth placed, from \_\_\_\_\_ feet to  
\_\_\_\_\_ feet for each plug set.

Mud laden fluid 3925 to 500'  
70 sks cement @ 500'  
20 sks cement @ 240'  
10 sks cement @ 40'

RECEIVED  
STATE CORPORATION COMMISSION

NOV 29 1977

CONSERVATION DIVISION  
Wichita, Kansas

(If additional description is necessary, use BACK of this sheet)

Name of Plugging Contractor Emphasis Oil Operations

STATE OF KANSAS COUNTY OF RUSSELL, ss.  
Joe K. Branum (employee of owner) or (owner or operator)  
of the above-described well, being first duly sworn on oath, says: That I have knowledge of  
the facts, statements, and matters herein contained and the log of the above-described well  
as filed and that the same are true and correct. So help me God.


(Signature) Joe K. Branum

Box 506, Russell, KS 67665  
(Address)

SUBSCRIBED AND SWORN TO before me this 28th day of November, 1977

Patricia L. Clark  
Notary Public.

My commission expires October 2, 1979



EMPHASIS OIL OPERATIONS  
P. O. Box 506  
Russell, Kansas 67665

DRILLERS LOG

OPERATOR: Jinkins Oil Company, Inc.  
411 Farmers & Bankers Bldg.  
Wichita, Kansas 67202

CONTRACTOR: Emphasis Oil Operations  
Box 506  
Russell, Kansas 67665

LEASE: Weltmer

WELL: #1

LOCATION: NE NE SW  
Section 35-16S-20W  
Rush County, Kansas

RECEIVED  
STATE CORPORATION COMMISSION

NOV 29 1977

Total Depth: 3925'  
Commenced: 11-14-77  
Casing: 8-5/8" @ 260'

CONSERVATION DIVISION  
Wichita, Kansas

Elevation: 2112' K.B.  
Completed: 11-23-77  
Status: Dry Hole

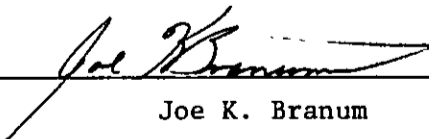
DEPTHS & FORMATIONS

(All measurements from K.B.)

Surface Clay & Sand	70	Lime & Shale	3323
Shale & Shells	455	Lime	3357
Shale	710	Shale & Lime	3563
Sand & Shale	1345	Lime & Shale	3726
Anhydrite	1380	Lime	3830
Shale	2250	Lime & Shale	3900
Shale & Lime	2675	Lime (R.T.D.)	3925


STATE OF KANSAS )  
COUNTY OF RUSSELL) ss


I, Joe K. Branum, of Emphasis Oil Operations, state that the above and foregoing is a true and correct log of the above captioned well.

  
Joe K. Branum

Subscribed and sworn to before me this 28th day of November, 1977.

My Commission Expires: October 2, 1979.



  
Notary Public